




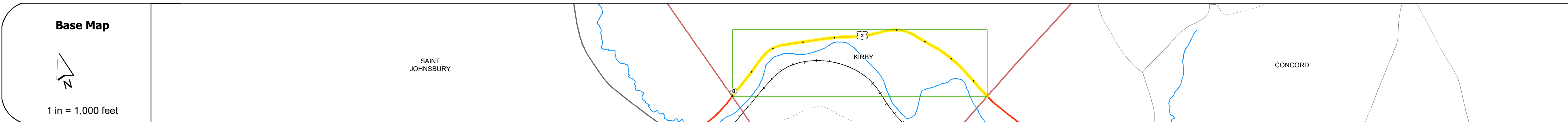

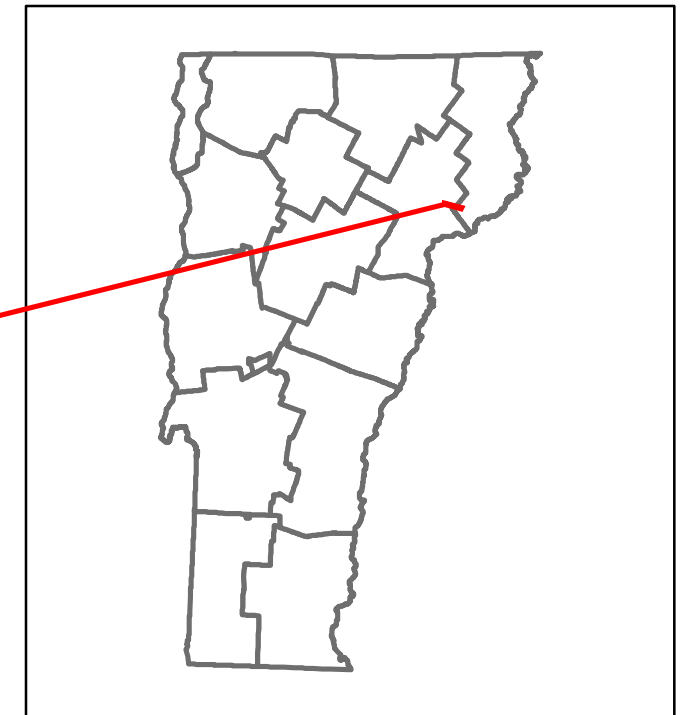


DISTRICT	TOWN	ROUTE
7	KIRBY	US-2



Maintenance Garage District 7 - DMF Maintenance Lunenburg Garage

Speed Zone


Functional Class 3

National Highway System NHS - Other NHS Routes

Limited Access Highway

Customer Service Level Arterial Highway

Traffic Counters CO23



STRUCTURE DESCRIPTIONS

--

Historic Projects Unknown, Retreatment, Resurface, Bituminous Mix, Skiny Mix, Bituminous Seal Bituminous Concrete, Cold Plane and Bituminous Concrete, Concrete, Gravel, Plant Mix, Reclaimed Base and Bituminous Concrete	Functional Class 1 - Interstate System, 2 - Other Freeways and Expressways, 3 - Principal Arterial, 4 - Minor Arterial, 5 - Major Collector, 6 - Minor Collector	Curves Left (degrees), Right (degrees) Grades (degrees) Left, (degrees) Right (degrees) Left, (degrees) Right (degrees) Left, (degrees) Right	Traffic Counters Continuous (CTC), Weigh-In-Motion (WIM), Short-Term, Scheduled, Short-Term, Unscheduled AADT (AADT)	Crash Locations Fatal, Injury, Property Damage Only, Unknown Crash Type High Crash Locations (HCL's) Sections (& Intersections) HCL No. 1-100 (1-10), 101-200 (11-20), 201-300 (21-30), 301-400 (31-40), 401-800 (41-113)	Mileage by Functional Class By Sheet 028-4 3 - Other Principal Arterial 0.967	Mileage by Town By Sheet KIRBY - U002-0306 0.967 of 0.967	DISTRICT 7	TOWN KIRBY	Date: 10/02/22	ROUTE US-2 ETE mileage: 118.964 to 119.931
					Page Total Mileage: 0.967 mi	Page Total Mileage: 0.967 mi	1 of 1 TWN mileage: 0.0 to 0.967			