

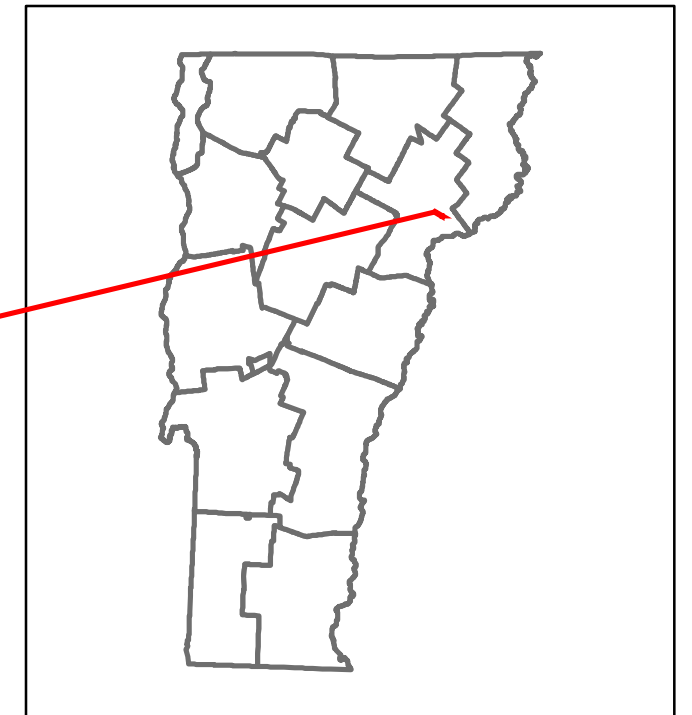


Route Log and Progress Chart


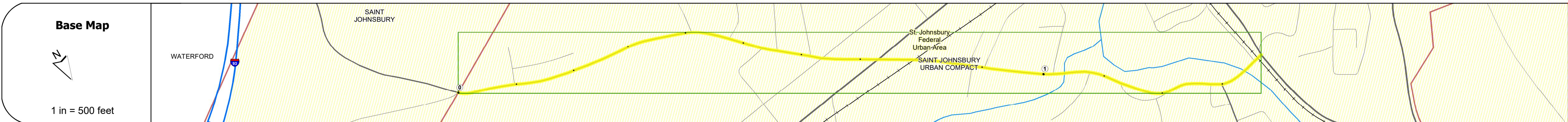
DRAFT

Please Note: Errors and Omissions May Exist.
Contact the VTrans Mapping Section with questions or concerns.

DISTRICT	TOWN	ROUTE
7	SAINT JOHNSBURY	Min-7012



Min-7012



STRUCTURE DESCRIPTIONS

Bridge 19:
Stringer/multi-beam or girder - 1933
Structure No. 207012001903112
Length: 74'
Height: 5.33'
Width: 2.7'
Facility Carried: CITY CONCD
Structure Type: ROLLED BEAM
Features Intersected: MOOSE RIVER
Surface: Bituminous
Maintenance/Ownership: City/Municipal

Bridge 12:
Stringer/multi-beam or girder - 1928
Structure No. 207012001203112
Length: 143'
Height: 5.33'
Width: 3.3'
Facility Carried: CITY CONCD
Structure Type: 2 SPAN ROLLED BEAM
Features Intersected: PASSUMPSIC RIVER
Surface: Bituminous
Maintenance/Ownership: City/Municipal

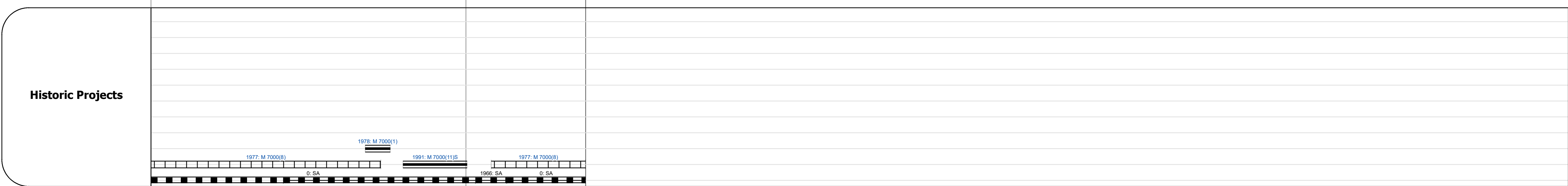
Road Widths	Travellane	Roadway	Lane Count	Base	Subbase
	26	26	2	26	32

Curves	
--------	--

Grades	
--------	--

Guardrails	
------------	--

Rumblestrips	
--------------	--



Maintenance Garage	
--------------------	--

Speed Zone	
------------	--

Functional Class	5	4
------------------	---	---

National Highway System	
-------------------------	--

Limited Access Highway	
------------------------	--

Customer Service Level	
------------------------	--

Traffic Counters	C220	C173
------------------	------	------

AADT	2021	1197	1768	3938		
	2020	1068	1578	3513		
	2019	1298	1917	4269		
	2018	1300	1900	3700	4200	3000
	2017	1300	1900	3700	4300	4000

Crash Locations	(Incomplete) 2022	
	2021	
	2020	
	2019	
	2018	

Historic Projects <ul style="list-style-type: none"> Unknown Retreatment Resurface Bituminous Mix Skippy Mix Bituminous Seal 	Functional Class <ul style="list-style-type: none"> 1 - Interstate System 2 - Other Freeways and Expressways 3 - Principal Arterial 4 - Minor Arterial 5 - Major Collector 6 - Minor Collector 	Curves <ul style="list-style-type: none"> Left Right 	Grades <ul style="list-style-type: none"> Special grade up grade down 	Road Widths <ul style="list-style-type: none"> Left Right 	Traffic Counters <ul style="list-style-type: none"> Continuous (CTC) Weight-In-Motion (WIM) Short-Term, Scheduled Short-Term, Unscheduled 	Crash Locations <ul style="list-style-type: none"> Fatal Injury Property Damage Only Unknown Crash Type 	Mileage by Functional Class By Sheet <table border="1"> <tr> <td>7012</td> <td>4 - Minor Arterial</td> <td>0.650</td> </tr> <tr> <td>7012</td> <td>5 - Major Collector</td> <td>0.730</td> </tr> </table>	7012	4 - Minor Arterial	0.650	7012	5 - Major Collector	0.730	Mileage by Town By Sheet <table border="1"> <tr> <td>SAINT JOHNSBURY - s70120311</td> <td>1.38 of 1.38</td> </tr> </table>	SAINT JOHNSBURY - s70120311	1.38 of 1.38	DISTRICT 7	TOWN SAINT JOHNSBURY	Date: 10/04/22	ROUTE Min-7012 ETE mileage: 0.0 to 1.38
7012	4 - Minor Arterial	0.650																		
7012	5 - Major Collector	0.730																		
SAINT JOHNSBURY - s70120311	1.38 of 1.38																			
Page Total Mileage: 1.38 mi								1 of 1 TWN mileage: 0.0 to 1.38	1 of 1 ETE mileage: 0.0 to 1.38											

For More Information Contact - Vermont Agency of Transportation, Policy, Planning and Intermodal Development Division - Mapping Section, 219 North Main Street, Barre, VT 05641 Telephone: 802-828-2600.