

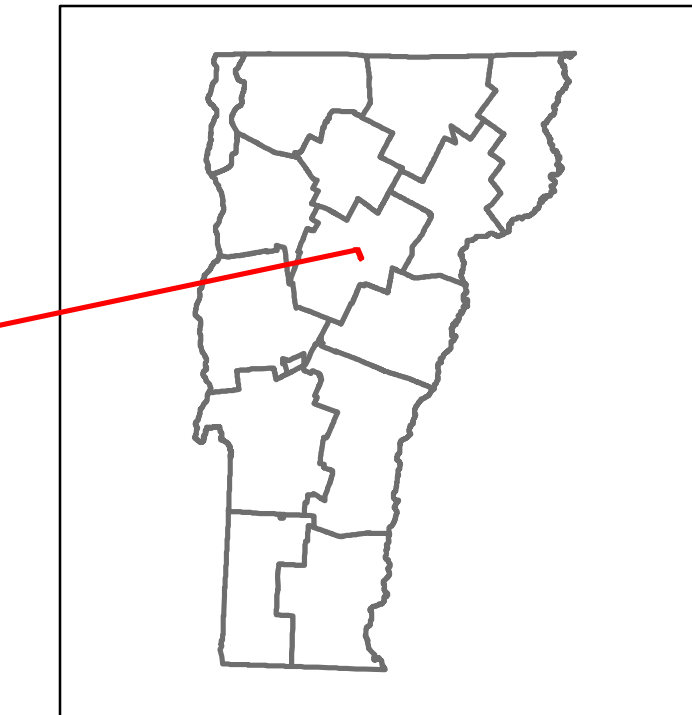


# Route Log and Progress Chart

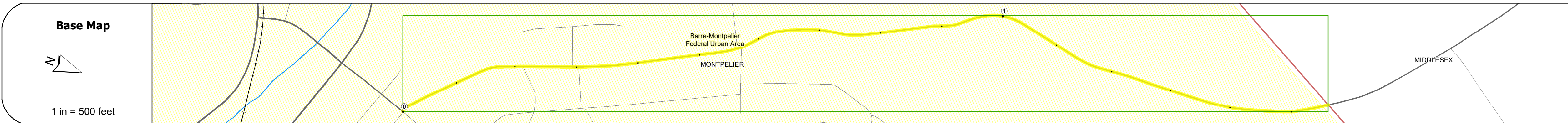
**DRAFT**

Please Note: Errors and Omissions May Exist.  
Contact the VTrans Mapping Section with questions or concerns.

|          |            |          |
|----------|------------|----------|
| DISTRICT | TOWN       | ROUTE    |
| 6        | MONTPELIER | Min-6428 |



Min-6428



## STRUCTURE DESCRIPTIONS

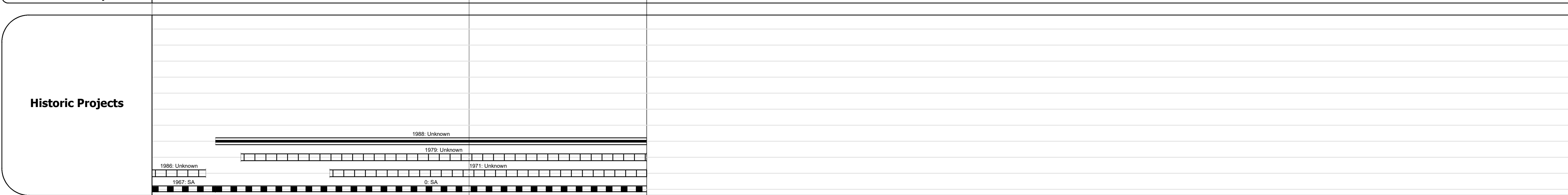
| Road Widths | Travellane: 30, 30, 24, 24, 20, 20<br>Roadway: 30, 30, 24, 24, 20, 20<br>Lane Count: 2, 2<br>Base: 2, 2<br>Subbase: 2, 2 |
|-------------|--|
|-------------|--|

| Curves |  |
|--------|--|
|--------|--|

| Grades |  |
|--------|--|
|--------|--|

| Guardrails |  |
|------------|--|
|------------|--|

| Rumblestrips |  |
|--------------|--|
|--------------|--|



| Maintenance Garage |  |
|--------------------|--|
|--------------------|--|

| Speed Zone |  |
|------------|--|
|------------|--|

| Functional Class | 5 |
|------------------|---|
|------------------|---|

| National Highway System |  |
|-------------------------|--|
|-------------------------|--|

| Limited Access Highway |  |
|------------------------|--|
|------------------------|--|

| Customer Service Level |  |
|------------------------|--|
|------------------------|--|

| Traffic Counters | W295 |
|------------------|------|
|------------------|------|

| ADT | 2021: 1954, 1744, 2119, 2100, 2100<br>2020: 1472, 1314, 1597, 1500, 1500<br>2019: 991, 884, 1074, 1100, 1100<br>2018: 991, 884, 1074, 1100, 1100<br>2017: 991, 884, 1074, 1100, 1100 |
|-----|--|
|-----|--|

| Crash Locations | (Incomplete) 2022, 2021, 2020, 2019, 2018 |
|-----------------|---|
|-----------------|---|

|   |  |  |   |   |   |  |                      |                           |                       |  |
|---|--|--|---|---|---|--|----------------------|---------------------------|-----------------------|--|
| <b>Historic Projects</b><br>Unknown, Retreatment, Resurface, Bituminous Mix, Skiny Mix, Bituminous Seal<br>Bituminous Concrete, Cold Plane and Bituminous Concrete, Concrete, Gravel, Plant Mix, Reclaimed Base and Bituminous Concrete, Surface Treated Gravel | <b>Functional Class</b><br>1 - Interstate System, 2 - Other Freeways and Expressways, 3 - Principal Arterial, 4 - Minor Arterial, 5 - Major Collector, 6 - Minor Collector | <b>Curves</b><br>Left (dogleg), Right<br><b>Grades</b><br>(down) grade up, (up) grade down<br><b>Road Widths</b><br>(ft) | <b>Traffic Counters</b><br>Continuous (CTC), Weigh-In-Motion (WIM), Short-Term, Scheduled, Short-Term, Unscheduled (counter ID)<br><b>ADT</b><br>(AADT) | <b>Crash Locations</b><br>Fatal, Injury, Property Damage Only, Unknown Crash Type<br><b>High Crash Locations (HCL's)</b><br>Sections (& Intersections)<br>HCL No. 1-100 (1-10), 101-200 (11-20), 201-300 (21-30), 301-400 (31-40), 401-800 (41-113) | <b>Mileage by Functional Class By Sheet</b><br>6428 5 - Major collector 1.560 | <b>Mileage by Town By Sheet</b><br>MONTPELIER - S64281211 1.56 of 1.56 | <b>DISTRICT</b><br>6 | <b>TOWN</b><br>MONTPELIER | <b>Date:</b> 10/04/22 | <b>ROUTE</b><br>Min-6428<br>ETE mileage: 0.0 to 1.56 |
| <b>Page Total Mileage: 1.560 mi</b>   |  |  |   |   |   | <b>Page Total Mileage: 1.56 mi</b>                                     |                      |                           |                       |  |

For More Information Contact - Vermont Agency of Transportation, Policy, Planning and Intermodal Development Division - Mapping Section, 219 North Main Street, Barre, VT 05641 Telephone: 802-828-2600.