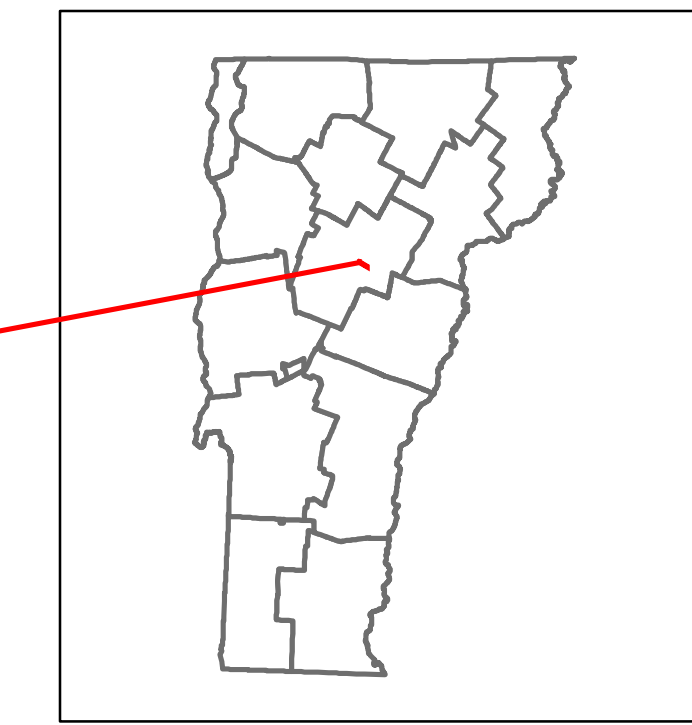

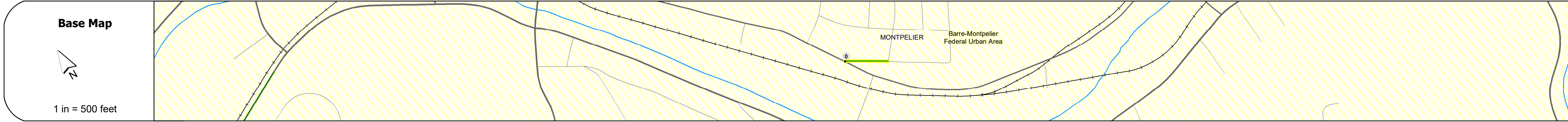


DISTRICT	TOWN	ROUTE
6	MONTPELIER	Min-6425



Min-6425



STRUCTURE DESCRIPTIONS

Road Widths	Travellane: 28 Roadway: 28 Lane Count: 2 Base: Subbase:
Curves	
Grades	
Guardrails	
Rumblestrips	
Historic Projects	
Maintenance Garage	
Speed Zone	
Functional Class	5
National Highway System	
Limited Access Highway	
Customer Service Level	
Traffic Counters	
AADT	2021: 2561 2020: 2266 2019: 2778 2018: 2800 2017: 2800
Crash Locations	(Incomplete) 2022 2021 2020 2019 2018

DISTRICT	TOWN	Date: 10/04/22	ROUTE
6	MONTPELIER	1 of 1 TWN mileage: 0.0 to 0.07	Min-6425 ETE mileage: 0.0 to 0.07

Historic Projects Unknown, Retreatment, Resurface, Bituminous Mix, Skiny Mix, Bituminous Seal, Concrete, Gravel, Surface Treated, Plant Mix, Reclaimed Base and Bituminous Concrete	Functional Class 1- Interstate System, 2- Other Freeways and Expressways, 3- Principal Arterial, 4- Minor Arterial, 5- Major Collector, 6- Minor Collector	Curves Left, Right, Grades (degrees), Left (degrees) grade up, Right (degrees) grade down	Traffic Counters Continuous (CTC), Weigh-In-Motion (WIM), Short-Term, Scheduled, Short-Term, Unscheduled, AADT (AADT)	Crash Locations Fatal, Injury, Property Damage Only, Unknown Crash Type, High Crash Locations (HCL's) Sections (& Intersections)	Mileage by Functional Class By Sheet 6425 5 - Major Collector 0.070	Mileage by Town By Sheet MONTPELIER - S64251211 0.07 of 0.07	Page Total Mileage: 0.070 mi	Page Total Mileage: 0.07 mi
---	--	---	---	--	---	--	-------------------------------------	------------------------------------