

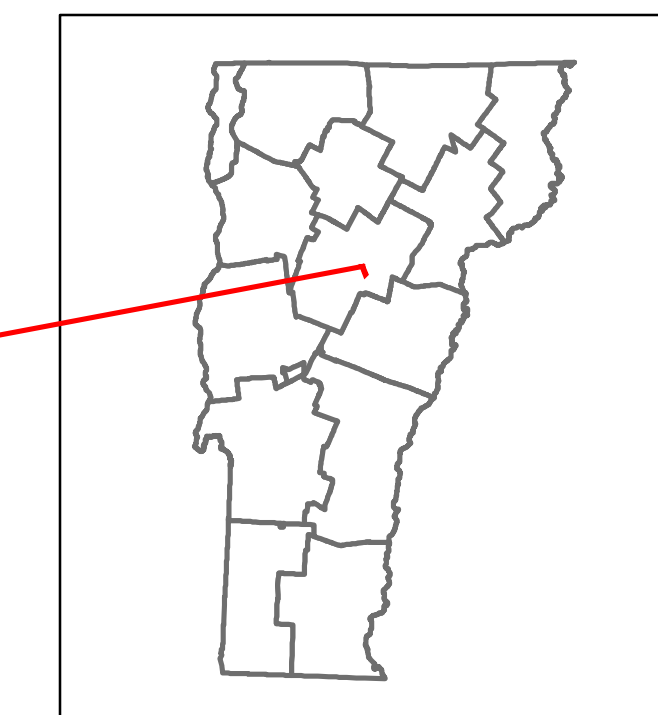


# Route Log and Progress Chart

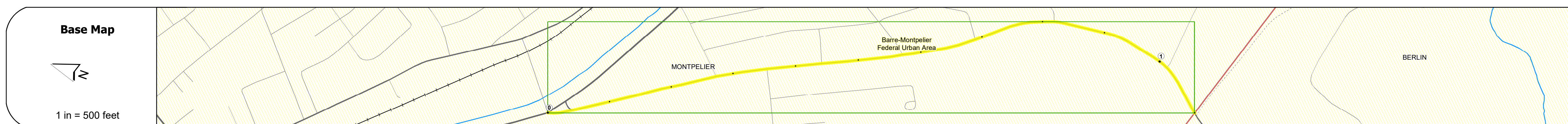
**DRAFT**

Please Note: Errors and Omissions May Exist.  
Contact the VTrans Mapping Section with questions or concerns.





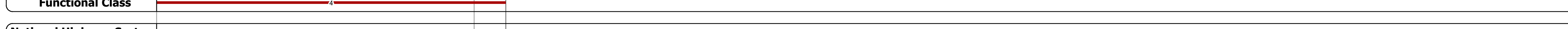







DISTRICT	TOWN	ROUTE
6	MONTPELIER	Min-6408



Min-6408



## STRUCTURE DESCRIPTIONS



<b>Historic Projects</b> Unknown, Retreatment, Resurface, Bituminous Mix, Skiny Mix, Bituminous Seal, Surface Treated Gravel, Plant Mix, Reclaimed Base and Bituminous Concrete	<b>Functional Class</b> 1- Interstate System, 2- Other, 3- Principal Arterial, 4- Minor Arterial, 5- Major Collector, 6- Minor Collector	<b>Curves</b> Left, Right, Grades (down, up, grade down, grade up)	<b>Traffic Counters</b> Continuous (CTC), Weigh-In-Motion (WIM), Short-Term, Scheduled, Short-Term, Unscheduled	<b>Crash Locations</b> Fatal, Injury, Property Damage Only, Unknown Crash Type, High Crash Locations (HCL's)	<b>Mileage by Functional Class By Sheet</b> 6408 4 - minor Arterial 1.100	<b>Mileage by Town By Sheet</b> MONTPELIER - S64081211 1.1 of 1.1	<b>DISTRICT</b> 6	<b>TOWN</b> MONTPELIER	<b>Date:</b> 10/04/22	<b>ROUTE</b> Min-6408 ETE mileage: 0.0 to 1.1
Indicated plans available - <a href="http://vtransmap01.aot.state.vt.us/p/dcr/DiWebstore/">http://vtransmap01.aot.state.vt.us/p/dcr/DiWebstore/</a>						<b>Page Total Mileage: 1.100 mi</b>		<b>Page Total Mileage: 1.1 mi</b>		<b>1 of 1</b> TOWN mileage: 0.0 to 1.1