

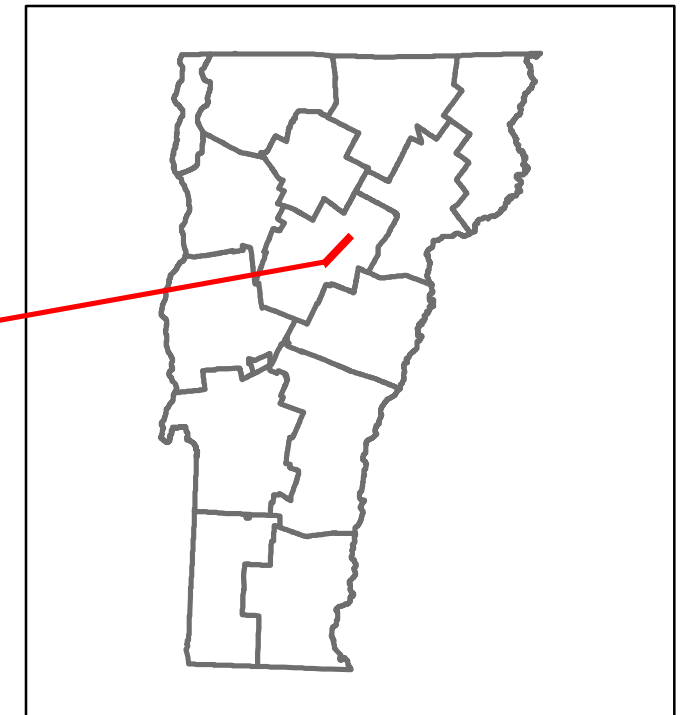


# Route Log and Progress Chart


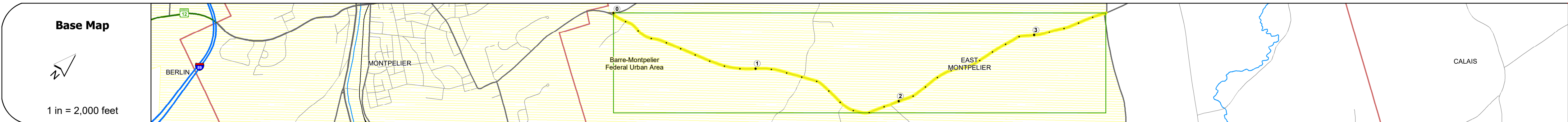
**DRAFT**

Please Note: Errors and Omissions May Exist.  
Contact the VTrans Mapping Section with questions or concerns.

DISTRICT	TOWN	ROUTE
6	EAST MONTPELIER	Min-6301



Min-6301



## STRUCTURE DESCRIPTIONS

<b>Road Widths</b>	Travellane Roadway Lane Count Base Subbase	18" Gravel							
<b>Curves</b>		5, 7.5, 7.5, 5, 1.7, 3, 12.5							
<b>Grades</b>									
<b>Guardrails</b>									
<b>Rumblestrips</b>									
<b>Historic Projects</b>		1982: Unknown 1981: Unknown 1971: S 0244(1) SA							
<b>Maintenance Garage</b>									
<b>Speed Zone</b>									
<b>Functional Class</b>		5							
<b>National Highway System</b>									
<b>Limited Access Highway</b>									
<b>Customer Service Level</b>									
<b>Traffic Counters</b>		W220							
<b>AADT</b>	2021 2020 2019 2018 2017		481 429 521 520 530						
<b>Crash Locations</b>	(Incomplete) 2022 2021 2020 2019 2018								

<b>Historic Projects</b> Unknown, Bituminous Concrete, Retreatment, Resurface, Bituminous Mix, Skiny Mix, Bituminous Seal, Surface Treated Gravel, Plant Mix, Reclaimed Base and Bituminous Concrete	<b>Functional Class</b> 1- Interstate System, 2- Other, 3- Principal Arterial, 4- Minor Arterial, 5- Major Collector, 6- Minor Collector	<b>Curves</b> Left, Right, Grades (up/down)	<b>Grades</b> Left, Right, Grades (up/down)	<b>Traffic Counters</b> Continuous (CTC), Weigh-In-Motion (WIM), Short-Term, Scheduled, Short-Term, Unscheduled	<b>Crash Locations</b> Fatal, Injury, Property Damage Only, Unknown Crash Type	<b>Mileage by Functional Class By Sheet</b> 6301 5 - Major Collector 3.490	<b>Mileage by Town By Sheet</b> EAST MONTPELIER - S63011207 3.49 of 3.49	<b>DISTRICT</b> 6	<b>TOWN</b> EAST MONTPELIER	<b>Date:</b> 10/04/22	<b>ROUTE</b> Min-6301 ETE mileage: 0.0 to 3.49
<b>Speed Zones</b> 25, 30, 35, 40, 45, 50, 55, 60, 65						<b>High Crash Locations (HCL's)</b> HCL No. 1-100 (1-10), 101-200 (11-20), 201-300 (21-30), 301-400 (31-40), 401-800 (41-113)		<b>Page Total Mileage:</b> 3.49 mi		<b>Page Total Mileage:</b> 3.49 mi	

For More Information Contact - Vermont Agency of Transportation, Policy, Planning and Intermodal Development Division - Mapping Section, 219 North Main Street, Barre, VT 05641 Telephone: 802-828-2600.