

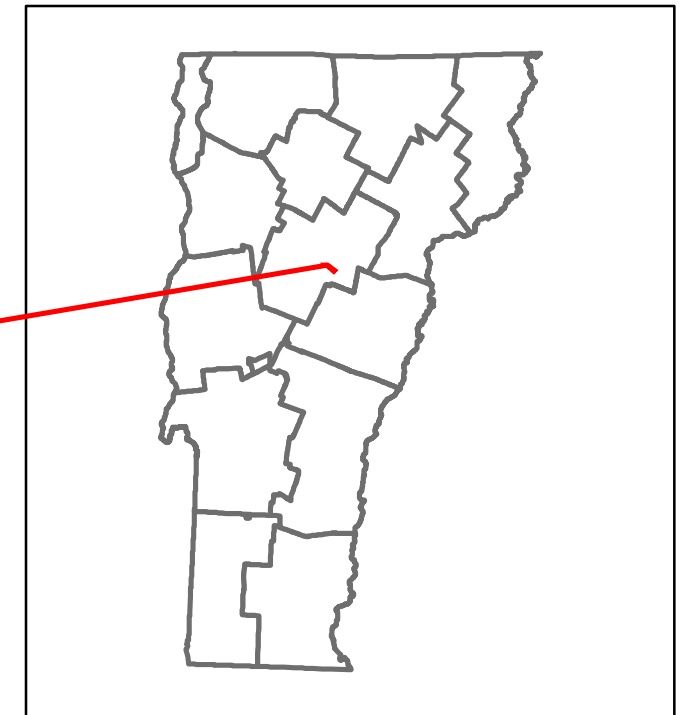


# Route Log and Progress Chart

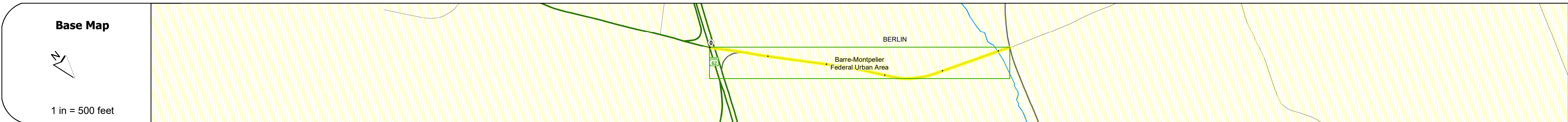
**DRAFT**

Please Note: Errors and Omissions May Exist.  
Contact the VTrans Mapping Section with questions or concerns.


DISTRICT	TOWN	ROUTE
6	BERLIN	Min-6206



Min-6206



STRUCTURE DESCRIPTIONS	
Unknown 3:	
Unknown	
Structure No:	206206000312032
Length:	120'
Height:	5.33'
Facility Carried:	FISHER ROAD
Structure Type:	Unknown
Features Intersected:	POND BROOK
Maintenance:	State
Ownership:	City/Municipal



Curves	8.9
--------	-----

Grades	
--------	--

Guardrails	
------------	--

Rumblestrips	
--------------	--



Maintenance Garage	
--------------------	--

Speed Zone	
------------	--

Functional Class	5
------------------	---

National Highway System	
-------------------------	--

Limited Access Highway	
------------------------	--

Customer Service Level	
------------------------	--

Traffic Counters	
------------------	--

ADT	2021: 8389 (left), 5310 (right)
	2020: 7487 (left), 4739 (right)
	2019: 9097 (left), 5758 (right)
	2018: 7800 (left), 5000 (right)
	2017: 7900 (left), 5100 (right)

Crash Locations	(Incomplete) 2022: 1 Fatal, 1 Injury, 1 Property Damage Only
	2021: 1 Fatal, 1 Injury, 1 Property Damage Only
	2020: 1 Fatal, 1 Injury, 1 Property Damage Only
	2019: 1 Fatal, 1 Injury, 1 Property Damage Only
	2018: 1 Fatal, 1 Injury, 1 Property Damage Only

<b>Historic Projects</b> Unknown, Retreatment, Resurface, Bituminous Mix, Skiny Mix, Bituminous Seal, Surface Treated Gravel, Cold Plane and Bituminous Concrete, Plant Mix, Reclaimed Base and Bituminous Concrete, Concrete, Gravel	<b>Functional Class</b> 1- Interstate System, 2- Other, 3- Principal Arterial, 4- Minor Arterial, 5- Major Collector, 6- Minor Collector	<b>Curves</b> Left (degrees), Right (degrees), Grades (percent) grade up, (percent) grade down	<b>Traffic Counters</b> Continuous (CTC), Weigh-In-Motion (WIM), Short-Term, Scheduled, Short-Term, Unscheduled (counter ID)	<b>Crash Locations</b> Fatal, Injury, Property Damage Only, Unknown Crash Type, High Crash Locations (HCL's) Sections (& Intersections)	<b>Mileage by Functional Class By Sheet</b> 6206 5 - Major collector 0.520	<b>Mileage by Town By Sheet</b> BERLIN - S62061203 0.52 of 0.52	<b>DISTRICT</b> 6	<b>TOWN</b> BERLIN	<b>Date:</b> 10/04/22	<b>ROUTE</b> Min-6206
					Page Total Mileage: 0.520 mi	Page Total Mileage: 0.52 mi	<b>1 of 1</b> TWN mileage: 0.0 to 0.52	ETE mileage: 0.0 to 0.52		

For More Information Contact - Vermont Agency of Transportation, Policy, Planning and Intermodal Development Division - Mapping Section, 219 North Main Street, Barre, VT 05641 Telephone: 802-828-2600.