

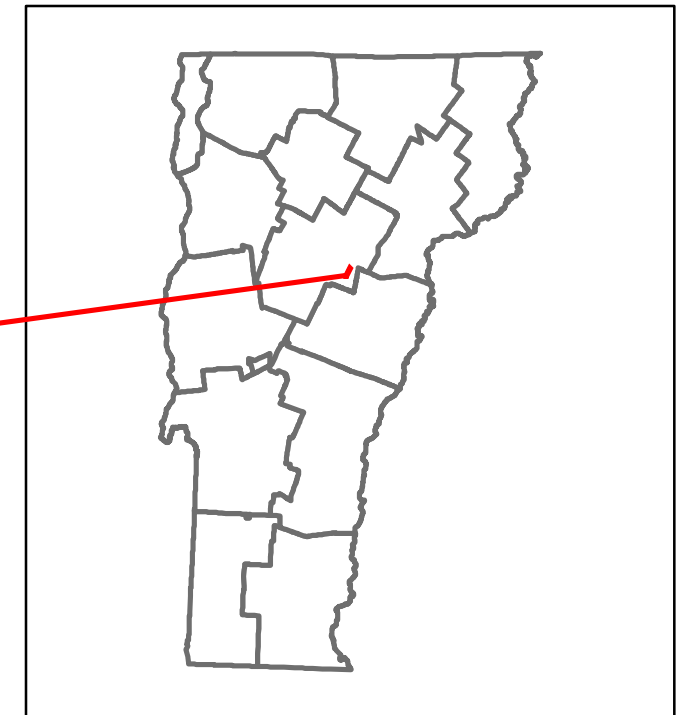


Route Log and Progress Chart

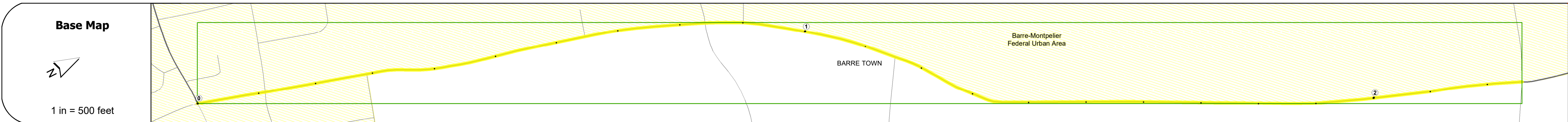
DRAFT

Please Note: Errors and Omissions May Exist.
Contact the VTrans Mapping Section with questions or concerns.

DISTRICT	TOWN	ROUTE
6	BARRE TOWN	Min-6114



Min-6114



STRUCTURE DESCRIPTIONS

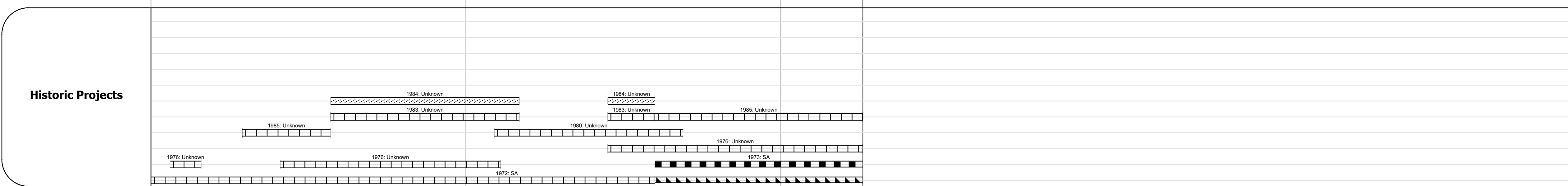
Road Widths	Travellane: 21	Roadway: 24	Lane Count: 20	Base: 21	Subbase: 22
--------------------	----------------	-------------	----------------	----------	-------------

Curves	
---------------	--

Grades	
---------------	--

Guardrails	
-------------------	--

Rumblestrips	
---------------------	--



Maintenance Garage	
---------------------------	--

Speed Zone	
-------------------	--

Functional Class	5
-------------------------	---

National Highway System	
--------------------------------	--

Limited Access Highway	
-------------------------------	--

Customer Service Level	
-------------------------------	--

Traffic Counters	W049, W522, W575
-------------------------	------------------

AADT	2021: 1339, 1063	2020: 1076, 793	2019: 1308, 964	2018: 1200, 810	2017: 1200, 820
-------------	------------------	-----------------	-----------------	-----------------	-----------------

Crash Locations	(Incomplete) 2022, 2021, 2020, 2019, 2018
------------------------	---

Historic Projects Bituminous Concrete, Retreatment, Resurface, Bituminous Mix, Skiny Mx, Bituminous Seal Surface Treated Gravel, Cold Plane and Bituminous Concrete, Reclaimed Base and Bituminous Concrete, Concrete, Gravel	Functional Class 1- Interstate System, 2- Other, 3- Principal Arterial, 4- Minor Arterial, 5- Major Collector, 6- Minor Collector	Curves Left, Right, Grades (degrees), Left (down), Right (up), grade down, grade up	Traffic Counters Continuous (CTC), Weigh-In-Motion (WIM), Short-Term, Scheduled, Short-Term, Unscheduled	Crash Locations Fatal, Injury, Property Damage Only, Unknown Crash Type, High Crash Locations (HCL's)	Mileage by Functional Class By Sheet 6114 5 - Major Collector 2.260	Mileage by Town By Sheet BARRE TOWN - S61141202 2.26 of 2.26	DISTRICT 6	TOWN BARRE TOWN	Date: 10/04/22	ROUTE Min-6114
					Page Total Mileage: 2.260 mi	Page Total Mileage: 2.26 mi	1 of 1 TWN mileage: 0.0 to 2.26 ETE mileage: 0.0 to 2.26			

For More Information Contact - Vermont Agency of Transportation, Policy, Planning and Intermodal Development Division - Mapping Section, 219 North Main Street, Barre, VT 05641 Telephone: 802-828-2600.