

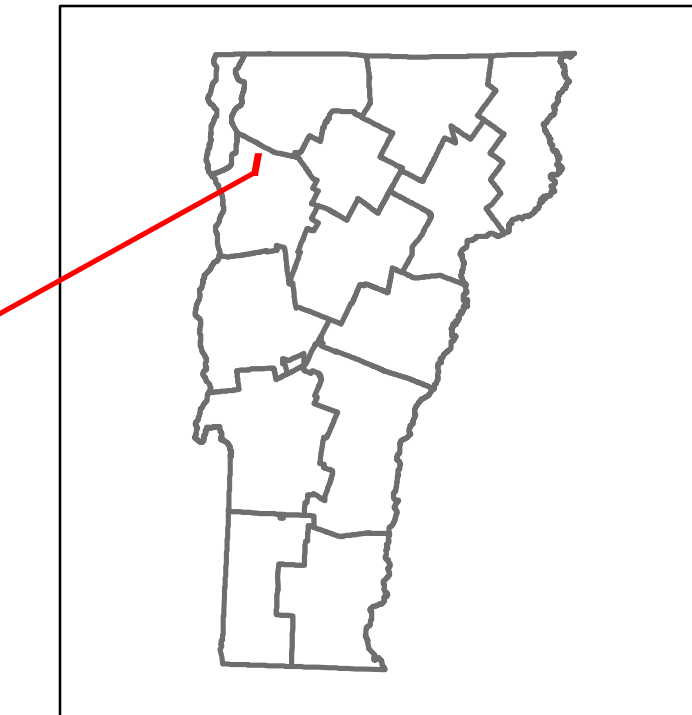


Route Log and Progress Chart

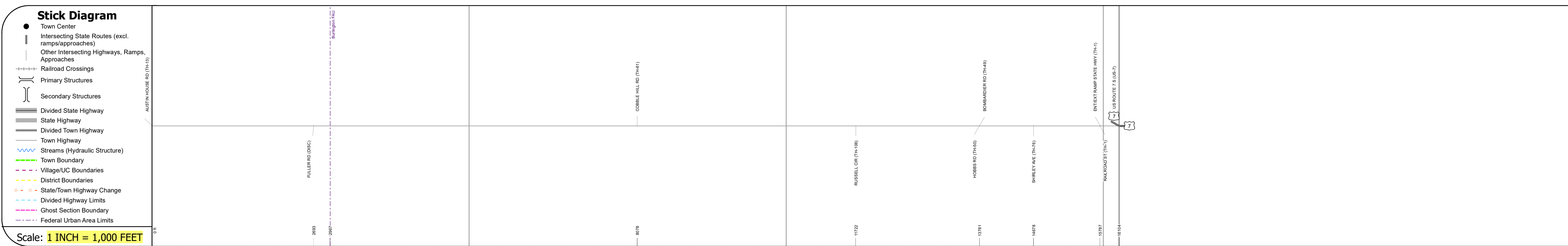
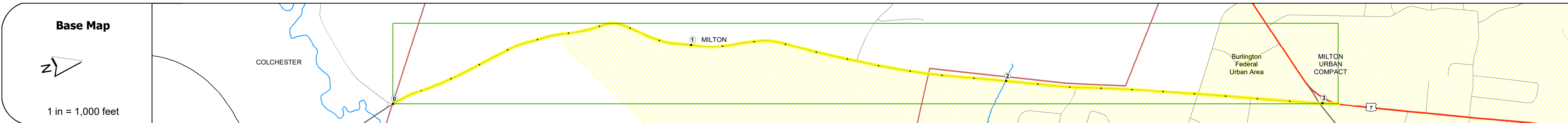
DRAFT

Please Note: Errors and Omissions May Exist.
Contact the VTrans Mapping Section with questions or concerns.

DISTRICT	TOWN	ROUTE
5	MILTON	Urb-5810



Urb-5810



STRUCTURE DESCRIPTIONS

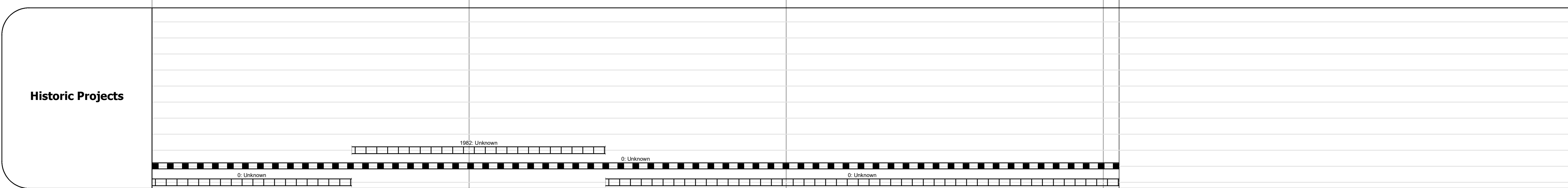
Road Widths	Travellane	Roadway	Lane Count	Base	Subbase

Curves

Grades

Guardrails

Rumblestrips



Maintenance Garage

Speed Zone

Functional Class
5


National Highway System

Limited Access Highway

Customer Service Level

Traffic Counters
0307

ADT	2021	2020	2019	2018	2017
	2399	2117	2499	2500	2500
				2500	2800



Historic Projects	Functional Class	Curves	Grades	Traffic Counters	Crash Locations	Mileage by Functional Class By Sheet	Mileage by Town By Sheet	DISTRICT	TOWN	Date: 10/03/22	ROUTE
<ul style="list-style-type: none"> Unknown Bituminous Concrete Retreatment Resurface Bituminous Mix Skinny Mix Bituminous Seal 	<ul style="list-style-type: none"> 1 - Interstate System 2 - Other Freeways and Expressways 3 - Principal Arterial 4 - Minor Arterial 5 - Major Collector 6 - Minor Collector 	<ul style="list-style-type: none"> Left (degrees) Right (degrees) grade up grade down 	<ul style="list-style-type: none"> Plant Mix Reclaimed Base and Bituminous Concrete Concrete Gravel Surface Treated Gravel 	<ul style="list-style-type: none"> Continuous (CTC) Weight-In-Motion (WIM) Short-Term, Scheduled Short-Term, Unscheduled 	<ul style="list-style-type: none"> Fatal Injury Property Damage Only Unknown Crash Type 	5810 5 - Major Collector 3.050 Page Total Mileage: 3.050 mi	MILTON - S58100410 3.05 of 3.05 Page Total Mileage: 3.05 mi	5	MILTON	1 of 1 ETE mileage: 0.0 to 3.05	Urb-5810 ETE mileage: 0.0 to 3.05

For More Information Contact - Vermont Agency of Transportation, Policy, Planning and Intermodal Development Division - Mapping Section, 219 North Main Street, Barre, VT 05641 Telephone: 802-828-2600.