

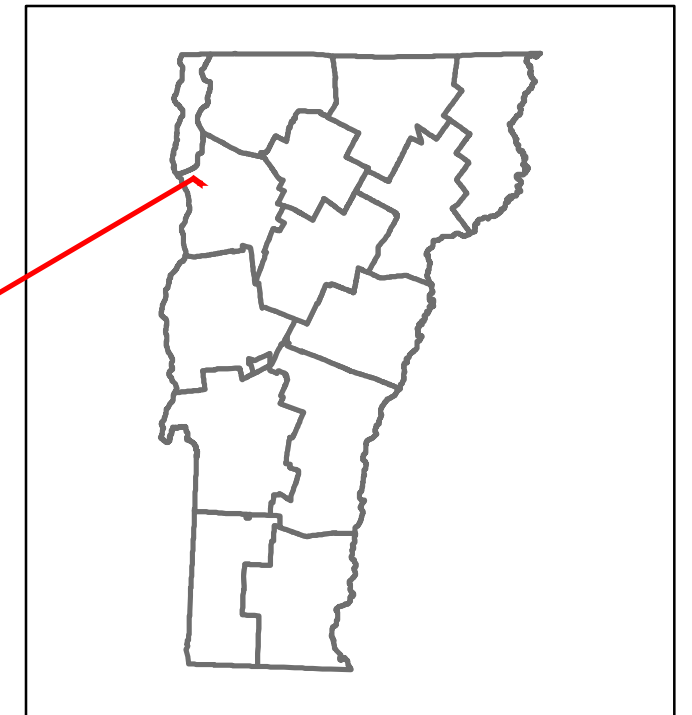


# Route Log and Progress Chart

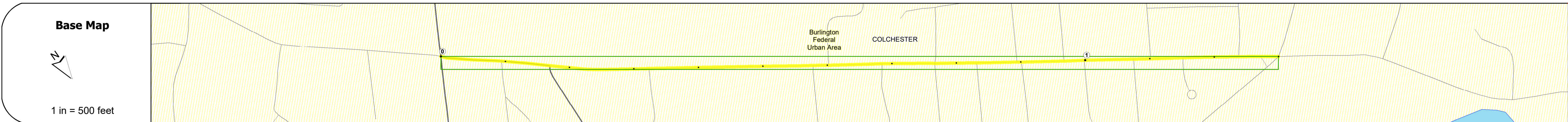
**DRAFT**

Please Note: Errors and Omissions May Exist.  
Contact the VTrans Mapping Section with questions or concerns.

|          |            |          |
|----------|------------|----------|
| DISTRICT | TOWN       | ROUTE    |
| 5        | COLCHESTER | Urb-5605 |



Urb-5605



## STRUCTURE DESCRIPTIONS

| Road Widths | Travellane | Roadway | Lane Count | Base | Subbase |
|-------------|------------|---------|------------|------|---------|
|             | 23         | 41      | 2          |      |         |

|        |  |
|--------|--|
| Curves |  |
|--------|--|

|        |  |
|--------|--|
| Grades |  |
|--------|--|

|            |  |
|------------|--|
| Guardrails |  |
|------------|--|

|              |  |
|--------------|--|
| Rumblestrips |  |
|--------------|--|



|                    |  |
|--------------------|--|
| Maintenance Garage |  |
|--------------------|--|

|            |  |
|------------|--|
| Speed Zone |  |
|------------|--|

|                  |   |
|------------------|---|
| Functional Class | 5 |
|------------------|---|


|                         |  |
|-------------------------|--|
| National Highway System |  |
|-------------------------|--|

|                        |  |
|------------------------|--|
| Limited Access Highway |  |
|------------------------|--|

|                        |  |
|------------------------|--|
| Customer Service Level |  |
|------------------------|--|

|                  |                  |
|------------------|------------------|
| Traffic Counters | D413, D391, D471 |
|------------------|------------------|

| Year | Counter 1 | Counter 2 | Counter 3 |
|------|-----------|-----------|-----------|
| 2021 | 4824      | 3857      | 2505      |
| 2020 | 4303      | 3441      | 2235      |
| 2019 | 5229      | 4181      | 2716      |
| 2018 | 5500      | 4100      | 2700      |
| 2017 | 5600      | 4200      | 2700      |



|   |  |  |   |   |   |   |  |                      |                           |                       |   |
|---|--|--|---|---|---|---|--|----------------------|---------------------------|-----------------------|---|
| <b>Historic Projects</b><br><ul style="list-style-type: none"> <li>Unknown</li> <li>Bituminous Concrete</li> <li>Retreatment</li> <li>Resurface</li> <li>Bituminous Mix</li> <li>Skinny Mix</li> <li>Bituminous Seal</li> </ul> | <b>Functional Class</b><br><ul style="list-style-type: none"> <li>1 - Interstate System</li> <li>2 - Other Freeways and Expressways</li> <li>3 - Principal Arterial</li> <li>4 - Minor Arterial</li> <li>5 - Major Collector</li> <li>6 - Minor Collector</li> </ul> | <b>Curves</b><br><ul style="list-style-type: none"> <li>Left</li> <li>Right</li> </ul> | <b>Grades</b><br><ul style="list-style-type: none"> <li>grade up</li> <li>grade down</li> </ul> | <b>Traffic Counters</b><br><ul style="list-style-type: none"> <li>Continuous (CTC)</li> <li>Weight-In-Motion (WIM)</li> <li>Short-Term, Scheduled</li> <li>Short-Term, Unscheduled</li> </ul> | <b>Crash Locations</b><br><ul style="list-style-type: none"> <li>Fatal</li> <li>Injury</li> <li>Property Damage Only</li> <li>Unknown Crash Type</li> </ul> | <b>Mileage by Functional Class By Sheet</b><br>5605 5 - Major Collector 1.300 | <b>Mileage by Town By Sheet</b><br>COLCHESTER - S56050405 1.3 of 1.3 | <b>DISTRICT</b><br>5 | <b>TOWN</b><br>COLCHESTER | <b>Date:</b> 10/03/22 | <b>ROUTE</b><br>Urb-5605<br>ETE mileage: 0.0 to 1.3 |
|---|--|--|---|---|---|---|--|----------------------|---------------------------|-----------------------|---|

For More Information Contact - Vermont Agency of Transportation, Policy, Planning and Intermodal Development Division - Mapping Section, 219 North Main Street, Barre, VT 05641 Telephone: 802-828-2600.