

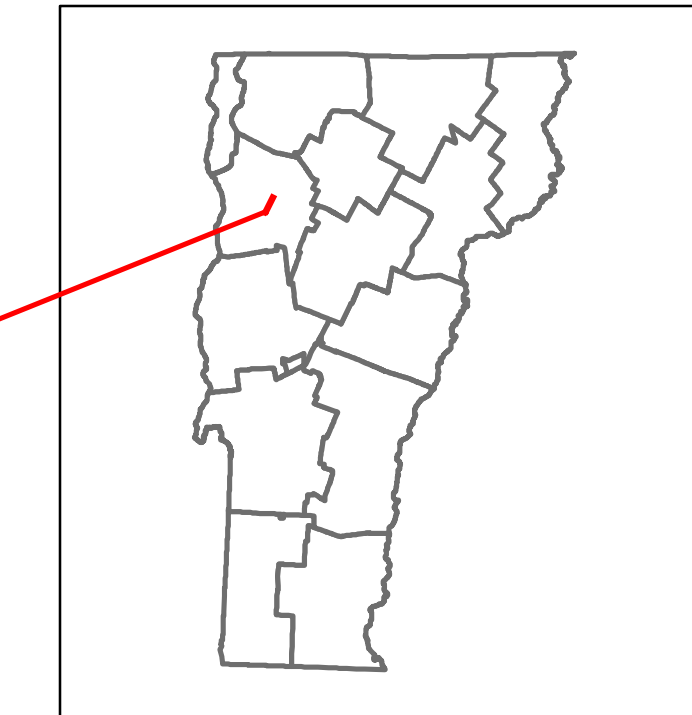


# Route Log and Progress Chart

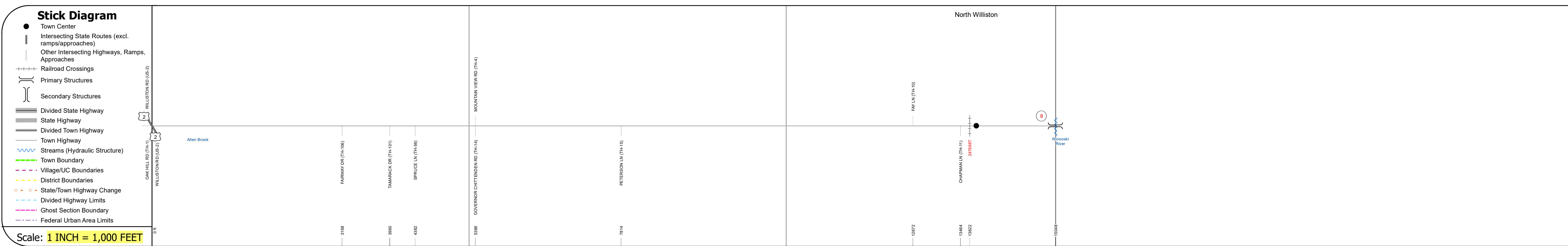
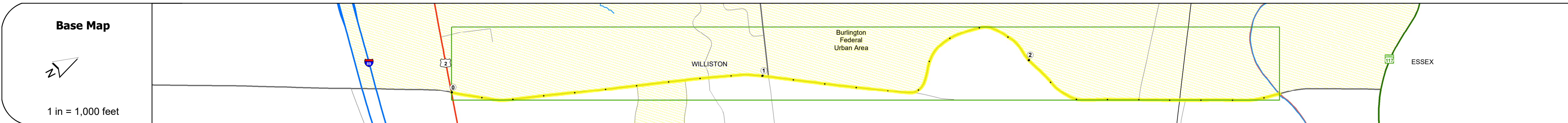
**DRAFT**

Please Note: Errors and Omissions May Exist.  
Contact the VTrans Mapping Section with questions or concerns.

DISTRICT	TOWN	ROUTE
5	WILLISTON	Urb-5508



Urb-5508



STRUCTURE DESCRIPTIONS	
Bridge 8:	Stringer/multi-beam or girder - 1993
Structure No:	205408000804062
Length:	282'
Height:	5.33'
Width:	3.1'
Facility Carried:	N. WILLISTON ROAD
Structure Type:	2 SP CONT WLD GIRDER
Features Intersected:	WINDOSKI RIVER
Surface:	Bituminous
Maintenance/Ownership:	Town

Road Widths	Travellane	Roadway	Lane Count	Base	Subbase
	20	26			
			2		
					3" Bit. Comp.
					24" Crushed Stone

Curves	Grades	Guardrails	Rumblestrips

Historic Projects
<div style="display: flex; justify-content: space-between;"> <div>1980: Unknown</div> <div>0: Unknown</div> <div>1993: MEGIC BRM 5455(1)</div> </div>

Maintenance Garage	Speed Zone	Functional Class	National Highway System	Limited Access Highway	Customer Service Level
		5			

Traffic Counters
<div style="display: flex; justify-content: space-around;"> <div>WILL59</div> <div>DD26</div> </div>

ADT
2021: 6093
2020: 5435
2019: 6399
2018: 5200
2017: 5300

Crash Locations
(Incomplete) 2022
2021
2020
2019
2018

<b>Historic Projects</b> Unknown, Retreatment, Resurface, Bituminous Mix, Skiny Mix, Bituminous Seal Bituminous Concrete, Gravel, Cold Plane and Bituminous Concrete, Reclaimed Base and Bituminous Concrete, Concrete, Gravel	<b>Functional Class</b> 1- Interstate System, 2- Other Freeways and Expressways, 3- Principal Arterial, 4- Minor Arterial, 5- Major Collector, 6- Minor Collector	<b>Curves</b> Left, Right, Grades (up/down)	<b>Traffic Counters</b> Continuous (CTC), Weigh-In-Motion (WIM), Short-Term, Scheduled, Short-Term, Unscheduled	<b>Crash Locations</b> Fatal, Injury, Property Damage Only, Unknown Crash Type, High Crash Locations (HCL's)	<b>Mileage by Functional Class By Sheet</b> 5508 5 - Major collector 2.850	<b>Mileage by Town By Sheet</b> WILLISTON - 555080417 2.85 of 2.85	<b>DISTRICT</b> 5	<b>TOWN</b> WILLISTON	<b>Date:</b> 10/03/22	<b>ROUTE</b> Urb-5508
<b>Page Total Mileage: 2.850 mi</b>								<b>1 of 1</b> TWN mileage: 0.0 to 2.85	<b>ETE mileage:</b> 0.0 to 2.85	

For More Information Contact - Vermont Agency of Transportation, Policy, Planning and Intermodal Development Division - Mapping Section, 219 North Main Street, Barre, VT 05641 Telephone: 802-828-2600.