

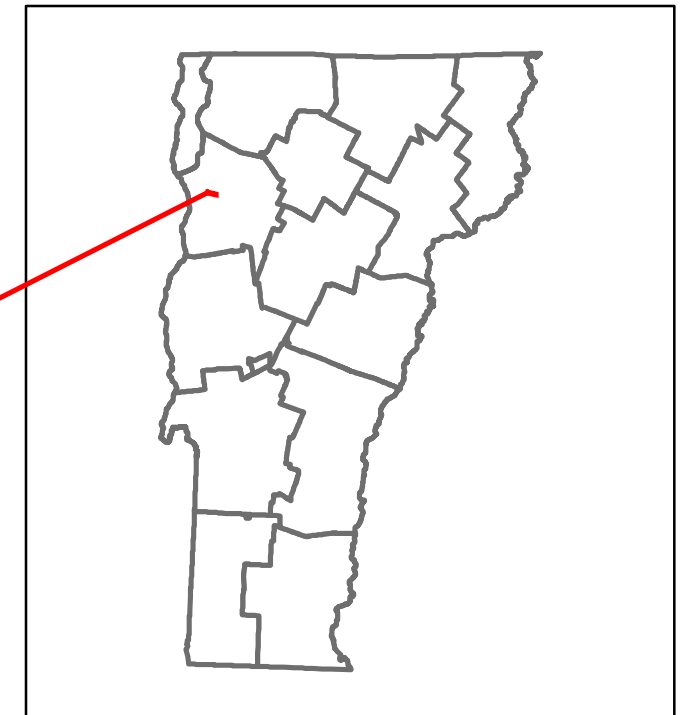


Route Log and Progress Chart


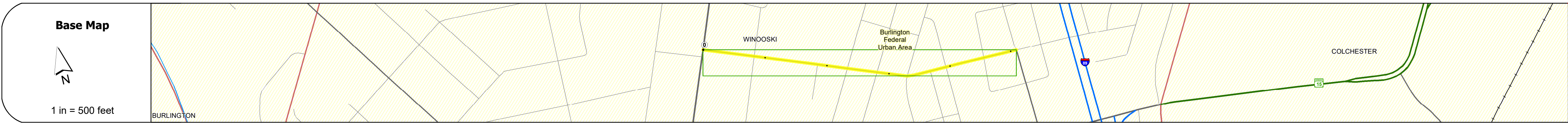
DRAFT

Please Note: Errors and Omissions May Exist.
Contact the VTrans Mapping Section with questions or concerns.

DISTRICT	TOWN	ROUTE
5	WINOOSKI	Urb-5106



Urb-5106



Road Widths	Travellane	32
Roadway	32	
Lane Count	2	
Base		
Subbase		

Curves	
---------------	--

Grades	
---------------	--

Guardrails	
-------------------	--

Rumblestrips	
---------------------	--

Historic Projects	
	1970: M 5100(3)
	0: TH
	0: Unknown

Maintenance Garage	
---------------------------	--

Speed Zone	
-------------------	--

Functional Class	5
-------------------------	---

National Highway System	
--------------------------------	--

Limited Access Highway	
-------------------------------	--

Customer Service Level	
-------------------------------	--

Traffic Counters	D629	D482
-------------------------	------	------

AADT	2021	1572
	2020	1402
	2019	1704
	2018	1900
	2017	1600

Crash Locations	(Incomplete) 2022	
	2021	
	2020	
	2019	
	2018	

STRUCTURE DESCRIPTIONS	

Historic Projects Unknown, Retreatment, Resurface, Bituminous Mix, Skiny Mix, Bituminous Seal Bituminous Concrete, Cold Plane and Bituminous Concrete, Concrete, Gravel, Plant Mix, Reclaimed Base and Bituminous Concrete, Surface Treated Gravel	Functional Class 1 - Interstate System, 2 - Other Freeways and Expressways, 3 - Principal Arterial, 4 - Minor Arterial, 5 - Major Collector, 6 - Minor Collector	Curves Left, Right, Grades (degrees), Left, Right, grade up, grade down	Grades Left, Right, grade up, grade down	Traffic Counters Continuous (CTC), Weigh-In-Motion (WIM), Short-Term, Scheduled, Short-Term, Unscheduled (counter ID)	Crash Locations Fatal, Injury, Property Damage Only, Unknown Crash Type, High Crash Locations (HCL's)	Mileage by Functional Class By Sheet 5106 5 - Major collector 0.510	Mileage by Town By Sheet WINOOSKI - S51060418 0.51 of 0.51	DISTRICT 5	TOWN WINOOSKI	Date: 10/03/22	ROUTE Urb-5106
						Page Total Mileage: 0.51 mi	Page Total Mileage: 0.51 mi	1 of 1 TWN mileage: 0.0 to 0.51	ETE mileage: 0.0 to 0.51		

For More Information Contact - Vermont Agency of Transportation, Policy, Planning and Intermodal Development Division - Mapping Section, 219 North Main Street, Barre, VT 05641 Telephone: 802-828-2600.