

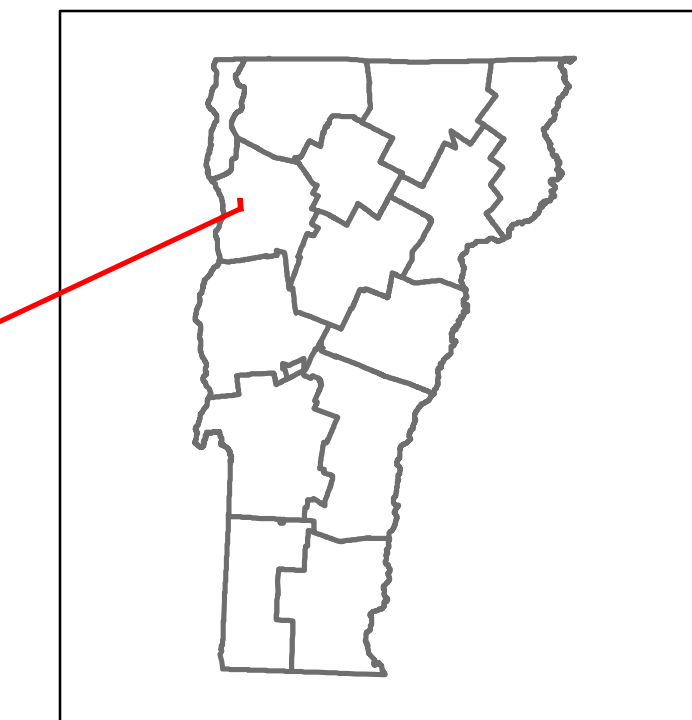


# Route Log and Progress Chart

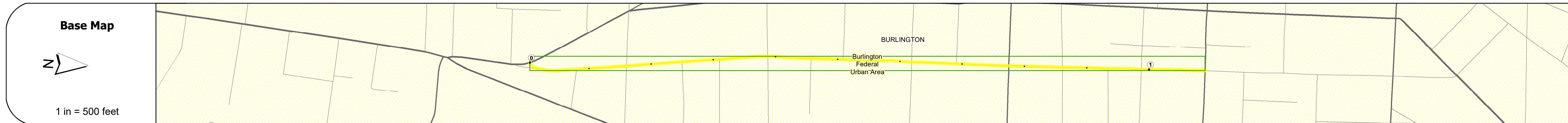
**DRAFT**

Please Note: Errors and Omissions May Exist.  
Contact the VTrans Mapping Section with questions or concerns.

DISTRICT	TOWN	ROUTE
5	BURLINGTON	Urb-5052



Urb-5052



### STRUCTURE DESCRIPTIONS

<b>Road Widths</b>	Travellane	30	22	18
Roadway	30			26
Lane Count	2			1
Base				
Subbase				

<b>Curves</b>	
---------------	--

<b>Grades</b>	
---------------	--

<b>Guardrails</b>	
-------------------	--

<b>Rumblestrips</b>	
---------------------	--



<b>Maintenance Garage</b>	
---------------------------	--

<b>Speed Zone</b>	
-------------------	--

<b>Functional Class</b>	4
-------------------------	---


<b>National Highway System</b>	
--------------------------------	--

<b>Limited Access Highway</b>	
-------------------------------	--

<b>Customer Service Level</b>	
-------------------------------	--

<b>Traffic Counters</b>	D066	D079
-------------------------	------	------

<b>AADT</b>	2021	3110
	2020	2610
	2019	3171
	2018	2900
	2017	2900



<b>Historic Projects</b> Unknown, Retreatment, Resurface, Bituminous Mix, Skiny Mix, Bituminous Seal, Surface Treated Gravel, Cold Plane and Plant Mix, Reclaimed Base and Bituminous Concrete	<b>Functional Class</b> 1- Interstate System, 2- Other Freeways and Expressways, 3- Principal Arterial, 4- Minor Arterial, 5- Major Collector, 6- Minor Collector	<b>Curves</b> Left, Right, Grades (up/down), Road Widths (ft)	<b>Traffic Counters</b> Continuous (CTC), Weigh-In-Motion (WIM), Short-Term, Scheduled, Short-Term, Unscheduled	<b>Crash Locations</b> Fatal, Injury, Property Damage Only, Unknown Crash Type, High Crash Locations (HCL's)	<b>Mileage by Functional Class By Sheet</b> 5052 4 - minor Arterial 1.090	<b>Mileage by Town By Sheet</b> BURLINGTON - S50520403 1.09 of 1.09	<b>DISTRICT</b> 5	<b>TOWN</b> BURLINGTON	<b>Date:</b> 10/03/22	<b>ROUTE</b> Urb-5052
					<b>Page Total Mileage:</b> 1.090 mi	<b>Page Total Mileage:</b> 1.09 mi	<b>1 of 1</b> TWN mileage: 0.0 to 1.09	<b>ETE mileage:</b> 0.0 to 1.09		

For More Information Contact - Vermont Agency of Transportation, Policy, Planning and Intermodal Development Division - Mapping Section, 219 North Main Street, Barre, VT 05641 Telephone: 802-828-2600.