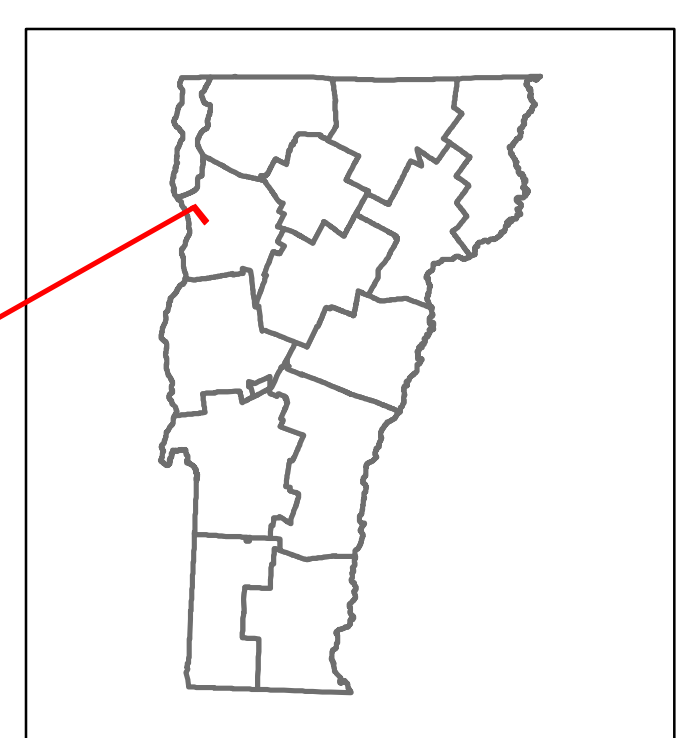




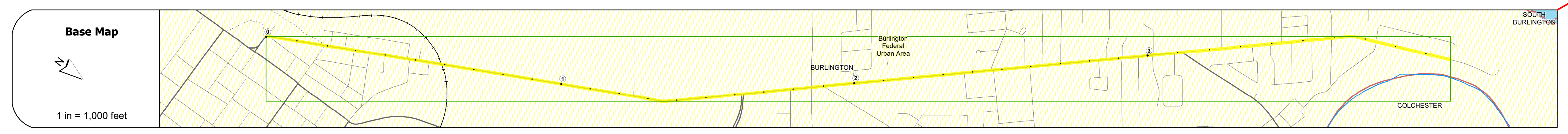
Route Log and Progress Chart

DRAFT
Please Note: Errors and Omissions May Exist.
Contact the VTrans Mapping Section with questions or concerns.

DISTRICT	TOWN	ROUTE
5	BURLINGTON	Urb-5026



Urb-5026



STRUCTURE DESCRIPTIONS

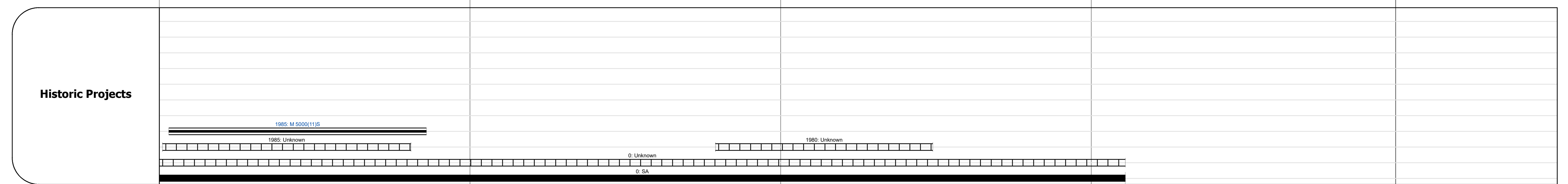
Scale: 1 INCH = 1,000 FEET	0	1	2	3	4
Travellane	27	30	23	47	42
Roadway	27	36	35	47	42
Lane Count					
Base					
Subbase					

Curves	
---------------	--

Grades	
---------------	--

Guardrails	
-------------------	--

Rumblestrips	
---------------------	--



Maintenance Garage	
---------------------------	--

Speed Zone	
-------------------	--

Functional Class	4	6
-------------------------	---	---

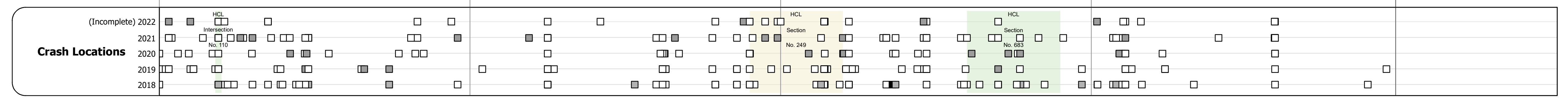
National Highway System	
--------------------------------	--

Limited Access Highway	
-------------------------------	--

Customer Service Level	
-------------------------------	--

Traffic Counters	BURL125	D152	D151	BURL118
-------------------------	---------	------	------	---------

AADT	2021	9508	15073	11725	8897	832
	2020	9019	13446	10459	8509	742
	2019	10959	16338	12708	10339	901
	2018	11100	11100	10900	17900	13700
	2017	11200	11200	11000	18100	13900



Historic Projects Unknown, Retreatment, Resurface, Bituminous Mix, Skiny Mix, Bituminous Seal Bituminous Concrete, Surface Treated Gravel, Plant Mix, Reclaimed Base and Bituminous Concrete, Concrete	Functional Class 1 - Interstate System, 2 - Other Freeways and Expressways, 3 - Principal Arterial, 4 - Minor Arterial, 5 - Major Collector, 6 - Minor Collector	Curves Left, Right, Grades (up/down), Road Widths (ft)	Traffic Counters Continuous (CTC), Weigh-In-Motion (WIM), Short-Term, Scheduled, Short-Term, Unscheduled	Crash Locations Fatal, Injury, Property Damage Only, Unknown Crash Type, High Crash Locations (HCL's)	Mileage by Functional Class By Sheet 5026 4 - Minor Arterial, 5026 6 - Minor Collector, 3.110, 0.870		Mileage by Town By Sheet BURLINGTON - S50260403, 3.98 of 3.98		DISTRICT 5	TOWN BURLINGTON	Date: 10/03/22	ROUTE Urb-5026 ETE mileage: 0.0 to 3.98
					Page Total Mileage: 3.98 mi		Page Total Mileage: 3.98 mi					

For More Information Contact - Vermont Agency of Transportation, Policy, Planning and Intermodal Development Division - Mapping Section, 219 North Main Street, Barre, VT 05641 Telephone: 802-828-2600.