Route Log and Progress Chart

DRAFT

Please Note: Errors and Omissions May Exist.
Contact the VTrans Mapping Section with questions or concerns.

DISTRICT	TOWN	ROUTE
5	BURLINGTON	Urb-5016

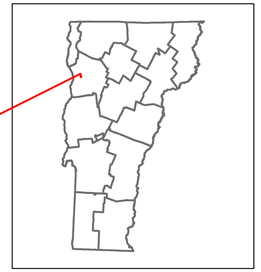

Urb-5016

Base Map

N

1 in = 500 feet

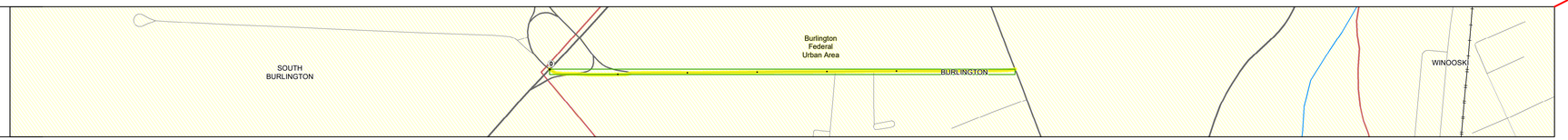

Stick Diagram

- Town Center
- Intersecting State Routes (excl. ramps/approaches)
- Other Intersecting Highways, Ramps, Approaches
- Railroad Crossings
- Primary Structures
- Secondary Structures
- Divided State Highway
- State Highway
- Divided Town Highway
- Town Highway
- Streams (Hydraulic Structure)
- Town Boundary
- Village/UC Boundaries
- District Boundaries
- State/Town Highway Change
- Divided Highway Limits
- Ghost Section Boundary
- Federal Urban Area Limits

Scale: 1 INCH = 500 FEET

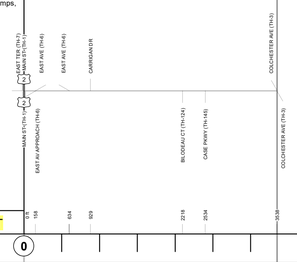

Road Widths

Travellane	24	48 / 36	23 / 36
Roadway	27	48 / 42	27 / 36
Lane Count	2	3	2
Base			
Subbase			

Curves

Grades

Guardrails

Rumblestrips

Historic Projects

- 1987: Unknown
- 1977: M 5000(4)
- 1957: SA
- 0: SA

Maintenance Garage

Speed Zone

Functional Class

- 4

National Highway System

Limited Access Highway

Customer Service Level

Traffic Counters

- D172

AADT

2021	13038	6912
2020	11636	6748
2019	14139	8199
2018	14100	8200
2017	14300	8300

Crash Locations

(Incomplete) 2022
2021
2020
2019
2018

HCL
Section
No. 196

STRUCTURE DESCRIPTIONS

Historic Projects

- Unknown
- Retreatment
- Resurface
- Bituminous Mix
- Skinny Mix
- Bituminous Seal
- Bituminous Concrete
- Bituminous Macadam
- Cold Plane and Bituminous Concrete
- Concrete
- Gravel
- Surface Treated Gravel
- Plant Mix
- Reclaimed Base and Bituminous Concrete

Indicated plans available - http://vtransmap01.aot.state.vt.us/rp/dpr/Diwebstore/

Functional Class

- 1 - Interstate System
- 2 - Other Freeways and Expressways
- 3 - Principal Arterial
- 4 - Minor Arterial
- 5 - Major Collector
- 6 - Minor Collector

Speed Zones

SPEED LIMIT 25, 30, 35, 40, 45, 50, 55, 60, 65

Curves

(degrees) Left, Right

Grades

(percent) grade up, grade down

Road Widths

(ft)

Traffic Counters

- Continuous (CTC)
- Weigh-In-Motion (WIM)
- Short-Term, Scheduled
- Short-Term, Unscheduled

(counter ID)

AADT (AADT)

Crash Locations

- Fatal
- Injury
- Property Damage Only
- Unknown Crash Type

High Crash Locations (HCL's)

Sections (& Intersections)

HCL No.

- 1 - 100 (1 - 10)
- 101 - 200 (11 - 20)
- 201 - 300 (21 - 30)
- 301 - 400 (31 - 40)
- 401 - 800 (41 - 113)

Mileage by Functional Class By Sheet

5016	4 - Minor Arterial	0.670

Page Total Mileage: 0.670 mi

Mileage by Town By Sheet

BURLINGTON - S50160403	0.67 of 0.67

Page Total Mileage: 0.67 mi

DISTRICT	TOWN	Date: 10/03/22	ROUTE
5	BURLINGTON	1 of 1 TWN mileage: 0.0 to 0.67	Urb-5016 ETE mileage: 0.0 to 0.67