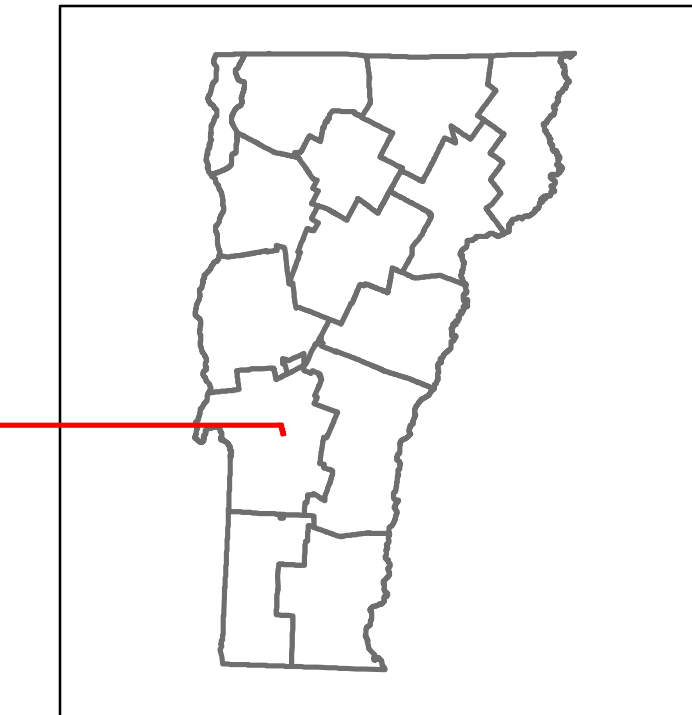

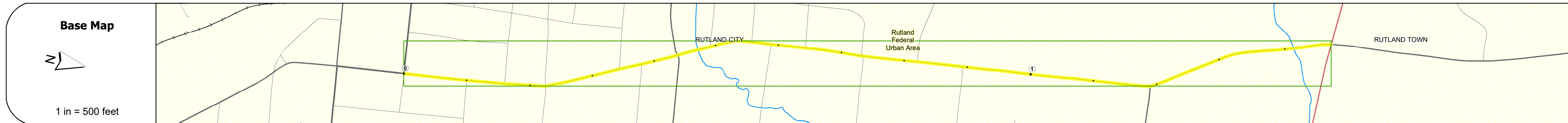


DISTRICT	TOWN	ROUTE
3	RUTLAND CITY	Urb-3022



Urb-3022



STRUCTURE DESCRIPTIONS

Bridge 25:
 Stringer/multi-beam or girder - 1947
 Structure No: 203022002511192
 Length: 169'
 Height: 5.33'
 Width: 2.7'
 Facility Carried: CITY GROVE
 Structure Type: 3 SPAN ROLLED BEAM
 Features Intersected: EAST CREEK
 Maintenance/Ownership: City/Municipal

Road Widths	Travellane: 30, 30, 32, 30, 28, 24, 30, 29
Roadway	30, 30, 32, 30, 28, 24, 30, 29
Lane Count	2, 2, 2, 2, 2, 2, 2, 2
Base	
Subbase	3" Plant Mix, 18" Gravel/Dravel

Curves	
---------------	--

Grades	
---------------	--

Guardrails	
-------------------	--

Rumblestrips	
---------------------	--



Maintenance Garage	
---------------------------	--

Speed Zone	
-------------------	--

Functional Class	4, 5
-------------------------	------

National Highway System	
--------------------------------	--

Limited Access Highway	
-------------------------------	--

Customer Service Level	
-------------------------------	--

Traffic Counters	R210, R229, R233
-------------------------	------------------

AADT	2021: 5047, 7505, 2566 2020: 4502, 6695, 2289 2019: 5470, 8135, 2781 2018: 5400, 1600, 2300, 2100 2017: 5500, 1600, 2300, 2100
-------------	--

Crash Locations	(Incomplete) 2022, 2021, 2020, 2019, 2018
------------------------	---

Historic Projects Unknown, Retreatment, Resurface, Bituminous Mix, Skiny Mix, Bituminous Seal Bituminous Concrete, Surface Treated Gravel, Cold Plane and Plant Mix, Reclaimed Base and Bituminous Concrete, Concrete, Gravel	Functional Class 1 - Interstate System, 2 - Other Freeways and Expressways, 3 - Principal Arterial, 4 - Minor Arterial, 5 - Major Collector, 6 - Minor Collector	Curves Left (degrees), Right Grades (percent) grade up, (percent) grade down Road Widths (ft)	Traffic Counters Continuous (CTC), Weigh-In-Motion (WIM), Short-Term, Scheduled, Short-Term, Unscheduled (counter ID) Crash Locations Fatal, Injury, Unknown Crash Type, Property Damage Only High Crash Locations (HCL's) Sections (& Intersections) HCL No. 1-100 (1-10), 101-200 (11-20), 201-300 (21-30), 301-400 (31-40), 401-800 (41-113)	Mileage by Functional Class By Sheet 3022: 4 - Minor Arterial, 5 - Major Collector 1.190, 0.280 Mileage by Town By Sheet RUTLAND CITY - S30221119 1.47 of 1.47	DISTRICT 3	TOWN RUTLAND CITY	Date: 10/03/22	ROUTE Urb-3022 ETE mileage: 0.0 to 1.47
Page Total Mileage: 1.470 mi				Page Total Mileage: 1.47 mi				