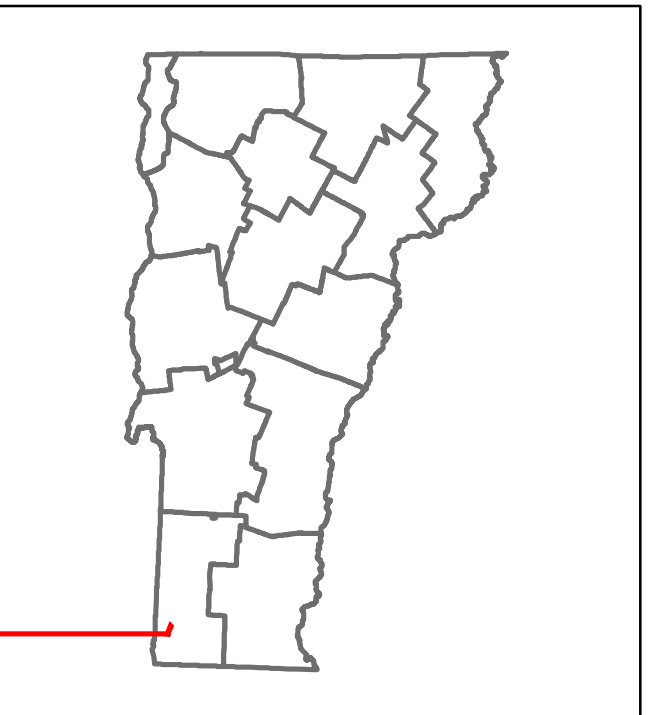





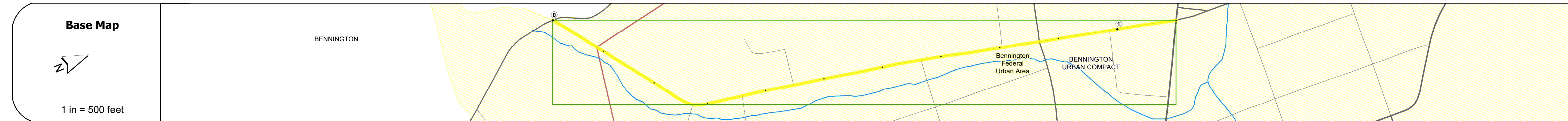
Route Log and Progress Chart

DRAFT
Please Note: Errors and Omissions May Exist.
Contact the VTrans Mapping Section with questions or concerns.

DISTRICT	TOWN	ROUTE
1	BENNINGTON	Min-1020



Min-1020



Curves

Grades

Guardrails

Rumblestrips

Historic Projects

Maintenance Garage

Speed Zone

Functional Class


National Highway System

Limited Access Highway

Customer Service Level

Traffic Counters

Year	Count 1	Count 2	Count 3
2021	5151	4084	3407
2020	4597	3643	3041
2019	5586	4426	3695
2018	4900	3900	3300
2017	5000	4000	3300



STRUCTURE DESCRIPTIONS

STRUCTURE DESCRIPTIONS

Historic Projects		
Unknown	Bituminous Concrete	Surface Treated
Retreatment	Bituminous Macadam	Gravel
Resurface	Cold Plane and	Plant Mix
Bituminous Mix	Bituminous Concrete	Reclaimed Base and
Skinny Mix	Concrete	Bituminous Concrete
Bituminous Seal	Gravel	

Functional Class		
1 - Interstate System	3 - Principal Arterial	5 - Major Collector
2 - Other Freeways and Expressways	4 - Minor Arterial	6 - Minor Collector

Curves	
Left (degrees)	Right

Grades	
Up (percent)	Down (percent)

Road Widths						
8	10	12	14	16	18	20

Traffic Counters			
Continuous (CTC)	Weight-In-Motion (WIM)	Short-Term, Scheduled (counter ID)	Short-Term, Unscheduled

Crash Locations			
Fatal	Property Damage Only	Injury	Unknown Crash Type

High Crash Locations (HCL's)	
Sections (8 Intersections)	
1 - 100 (1 - 10)	201 - 300 (21 - 30)
101 - 200 (11 - 20)	301 - 400 (31 - 40)
401 - 800 (41 - 113)	

Mileage by Functional Class By Sheet
1020 5 - Major collector 1.100

Mileage by Town By Sheet
BENNINGTON - S10200202 1.1 of 1.1

Page Total Mileage: 1.100 mi

DISTRICT 1	TOWN BENNINGTON	Date: 10/03/22 1 of 1 TWN mileage: 0.0 to 1.1 ETE mileage: 0.0 to 1.1	ROUTE Min-1020
----------------------	---------------------------	---	--------------------------