

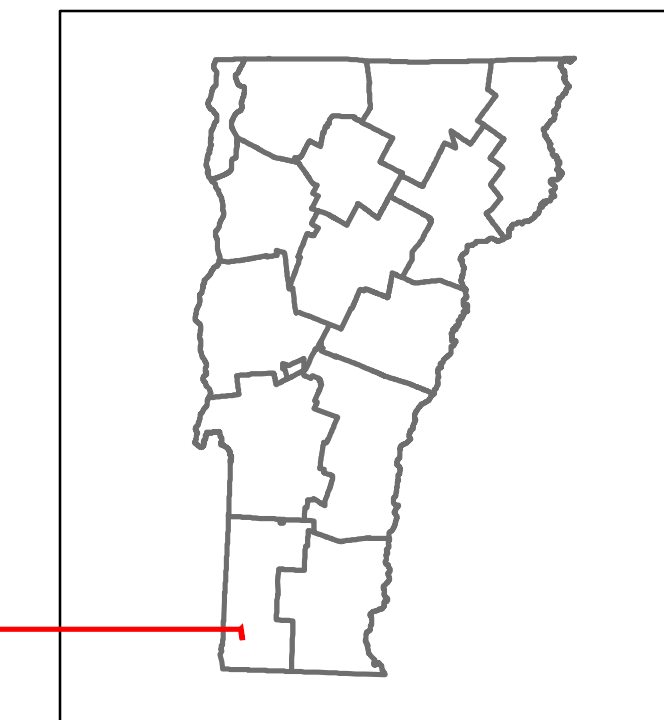


Route Log and Progress Chart


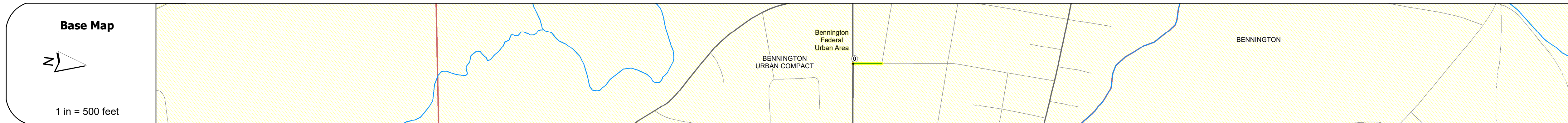
DRAFT

Please Note: Errors and Omissions May Exist.
Contact the VTrans Mapping Section with questions or concerns.

DISTRICT	TOWN	ROUTE
1	BENNINGTON	Min-1008



Min-1008



STRUCTURE DESCRIPTIONS

Road Widths	Travellane	Roadway	Lane Count	Base	Subbase
	30	32	2		

Curves

Grades

Guardrails

Rumblestrips

Historic Projects

Maintenance Garage

Speed Zone

Functional Class
5

National Highway System

Limited Access Highway

Customer Service Level

Traffic Counters
2246

AAADT	2021	2020	2019	2018	2017
	1631		1768	1800	1800
				1425	

Crash Locations	2022	2021	2020	2019	2018
	(Incomplete)				

Historic Projects Unknown, Retreatment, Resurface, Bituminous Mix, Skiny Mix, Bituminous Seal, Concrete, Surface Treated Gravel, Plant Mix, Reclaimed Base and Bituminous Concrete	Functional Class 1- Interstate System, 2- Other Freeways and Expressways, 3- Principal Arterial, 4- Minor Arterial, 5- Major Collector, 6- Minor Collector	Curves Left, Right, Grades (degrees), Left, Right, grade up, grade down	Traffic Counters Continuous (CTC), Weigh-In-Motion (WIM), Short-Term, Scheduled, Short-Term, Unscheduled	Crash Locations Fatal, Injury, Property Damage Only, Unknown Crash Type, High Crash Locations (HCL's)	Mileage by Functional Class By Sheet 1008 5 - Major collector 0.050	Mileage by Town By Sheet BENNINGTON - S10080202 0.05 of 0.05	DISTRICT 1	TOWN BENNINGTON	Date: 10/03/22	ROUTE Min-1008
					Page Total Mileage: 0.050 mi	Page Total Mileage: 0.05 mi	1 of 1 TWN mileage: 0.0 to 0.05	ETE mileage: 0.0 to 0.05		