

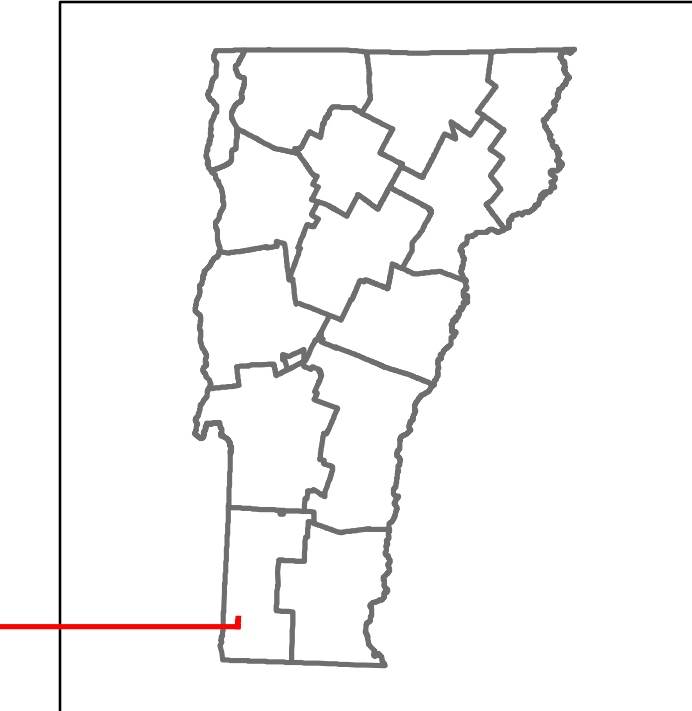


# Route Log and Progress Chart


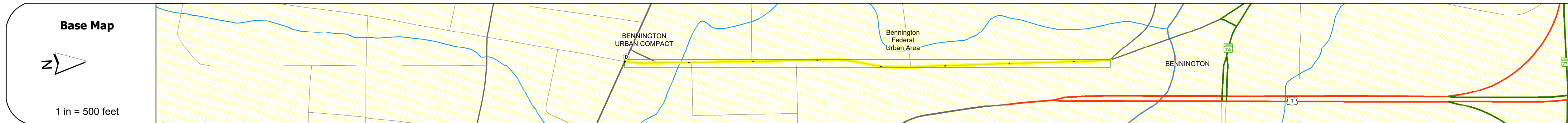
**DRAFT**

Please Note: Errors and Omissions May Exist.  
Contact the VTrans Mapping Section with questions or concerns.

DISTRICT	TOWN	ROUTE
1	BENNINGTON	Min-1006



Min-1006



STRUCTURE DESCRIPTIONS	
Bridge 28:	Slab - 1995
	Structure No. 201006002802022
	Length: 47'
	Height: 5.33'
	Width: 3.3'
	Facility Carried: CITY OBMNT
	Structure Type: PRESTRESS CONG SLAB
	Features Intersected: WALLOOMSAG RIVER
	Surface: Bituminous
	Maintenance/Ownership: City/Municipal

Road Widths	Travellane	Roadway	Lane Count	Base	Subbase
	24	32	34	24	27
	35	32	34	40	34
			2		
	22				

<b>Curves</b>	
---------------	--

<b>Grades</b>	
---------------	--

<b>Guardrails</b>	
-------------------	--

<b>Rumblestrips</b>	
---------------------	--

<b>Historic Projects</b>	
--------------------------	--

<b>Maintenance Garage</b>	
---------------------------	--

<b>Speed Zone</b>	
-------------------	--

<b>Functional Class</b>	4
-------------------------	---

<b>National Highway System</b>	
--------------------------------	--

<b>Limited Access Highway</b>	
-------------------------------	--

<b>Customer Service Level</b>	
-------------------------------	--

<b>Traffic Counters</b>	
-------------------------	--

Year	Left	Right
2021	5956	9026
2020	5315	8055
2019	6458	9787
2018	6400	9800
2017	6500	9900

Year	Crash Locations
(Incomplete) 2022	HCL Section
2021	No. 431
2020	
2019	
2018	

<b>Historic Projects</b> Unknown, Retreatment, Resurface, Bituminous Mix, Skiny Mix, Bituminous Seal, Bituminous Concrete, Cold Plane and Plant Mix, Reclaimed Base and Bituminous Concrete, Surface Treated Gravel, Concrete	<b>Functional Class</b> 1 - Interstate System, 2 - Other Freeways and Expressways, 3 - Principal Arterial, 4 - Minor Arterial, 5 - Major Collector, 6 - Minor Collector	<b>Curves</b> Left (degrees), Right (degrees)	<b>Grades</b> (degrees) Left, (degrees) Right, grade up, grade down	<b>Traffic Counters</b> Continuous (CTC), Weigh-In-Motion (WIM), Short-Term, Scheduled, Short-Term, Unscheduled (counter ID)	<b>Crash Locations</b> Fatal, Injury, Property Damage Only, Unknown Crash Type, High Crash Locations (HCL's)	<b>Mileage by Functional Class By Sheet</b> 1006 4 - minor Arterial 0.757	<b>Mileage by Town By Sheet</b> BENNINGTON - S10060202 0.757 of 0.757	<b>DISTRICT</b> 1	<b>TOWN</b> BENNINGTON	<b>Date:</b> 10/03/22	<b>ROUTE</b> Min-1006
<b>Speed Zones</b> 25, 30, 35, 40, 45, 50, 55, 60, 65								<b>Page Total Mileage:</b> 0.757 mi	<b>Page Total Mileage:</b> 0.757 mi	<b>1 of 1</b> TWN mileage: 0.0 to 0.757	ETE mileage: 0.0 to 0.757

For More Information Contact - Vermont Agency of Transportation, Policy, Planning and Intermodal Development Division - Mapping Section, 219 North Main Street, Barre, VT 05641 Telephone: 802-828-2600.