

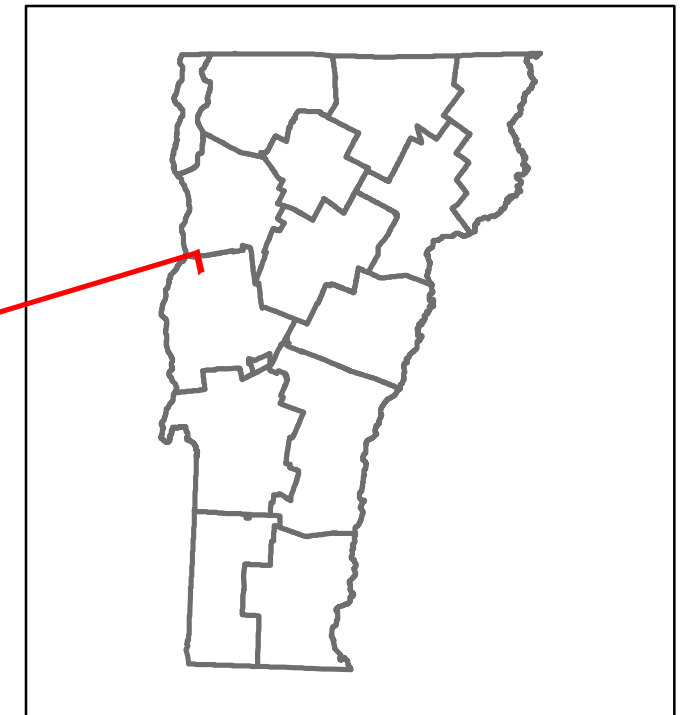


Route Log and Progress Chart


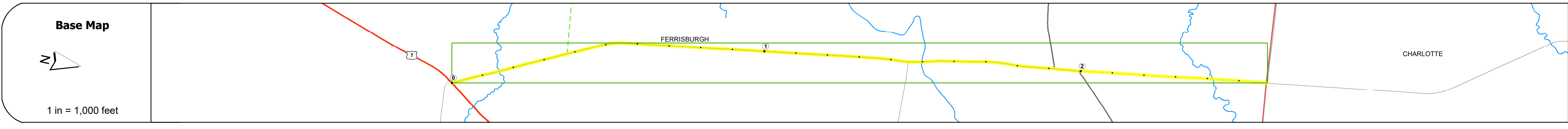
DRAFT

Please Note: Errors and Omissions May Exist.
Contact the VTrans Mapping Section with questions or concerns.

| | | |
|----------|-------------|----------|
| DISTRICT | TOWN | ROUTE |
| 5 | FERRISBURGH | Min-0831 |



Min-0831



| STRUCTURE DESCRIPTIONS | |
|------------------------|--------------------------------------|
| Bridge 7: | Stringer/multi-beam or girder - 1982 |
| | Structure No: 100105000701051 |
| | Length: 98' |
| | Height: 5.33' |
| | Width: 3.0' |
| | Facility Carried: C2006 |
| | Structure Type: WELDED PLATE GIRDER |
| | Features Intersected: LEWIS CREEK |
| | Maintenance/Ownership: Town |

| Category | 0 | 1 | 2 |
|--|---|---|---|
| Road Widths Travellane Roadway Lane Count Base Subbase | | | |
| Curves | | | |
| Grades | | | |
| Guardrails | | | |
| Rumblestrips | | | |
| Historic Projects | | | |
| Maintenance Garage | | | |
| Speed Zone | | | |
| Functional Class | | 6 | |
| National Highway System | | | |
| Limited Access Highway | | | |
| Customer Service Level | | | |
| Traffic Counters | | | |
| AAADT | 2021 2020 2019 2018 2017 | | |
| Crash Locations | (Incomplete) 2022 2021 2020 2019 2018 | | |

| | | | | | | | | | | |
|--|--|---|---|---|---|---|------------------------------------|----------------------------|---|--|
| Historic Projects Unknown, Retreatment, Resurface, Bituminous Mix, Skippy Mix, Bituminous Seal Bituminous Concrete, Gravel, Cold Plane and Bituminous Concrete, Concrete, Reclaimed Base and Bituminous Concrete, Surface Treated Gravel, Plant Mix, Reclaimed Base and Bituminous Concrete | Functional Class 1 - Interstate System, 2 - Other Freeways and Expressways, 3 - Principal Arterial, 4 - Minor Arterial, 5 - Major Collector, 6 - Minor Collector | Curves Left (degrees), Right (degrees) Grades (percent) grade up, (percent) grade down Road Widths (ft) | Traffic Counters Continuous (CTC), Weigh-In-Motion (WIM), Short-Term, Scheduled, Short-Term, Unscheduled (counter ID) AAADT (AADT) | Crash Locations Fatal, Injury, Property Damage Only, Unknown Crash Type High Crash Locations (HCL's) Sections (& Intersections) HCL No. 1-100 (1-10), 101-200 (11-20), 201-300 (21-30), 301-400 (31-40), 401-800 (41-113) | Mileage by Functional Class By Sheet 0831 6 - minor collector 2.590 | Mileage by Town By Sheet FERRISBURGH - S08310105 2.59 of 2.59 | DISTRICT 5 | TOWN FERRISBURGH | Date: 10/03/22 | ROUTE Min-0831 ETE mileage: 0.0 to 2.59 |
| | | | | | Page Total Mileage: 2.590 mi | | Page Total Mileage: 2.59 mi | | 1 of 1 TWN mileage: 0.0 to 2.59 | |

For More Information Contact - Vermont Agency of Transportation, Policy, Planning and Intermodal Development Division - Mapping Section, 219 North Main Street, Barre, VT 05641 Telephone: 802-828-2600.