

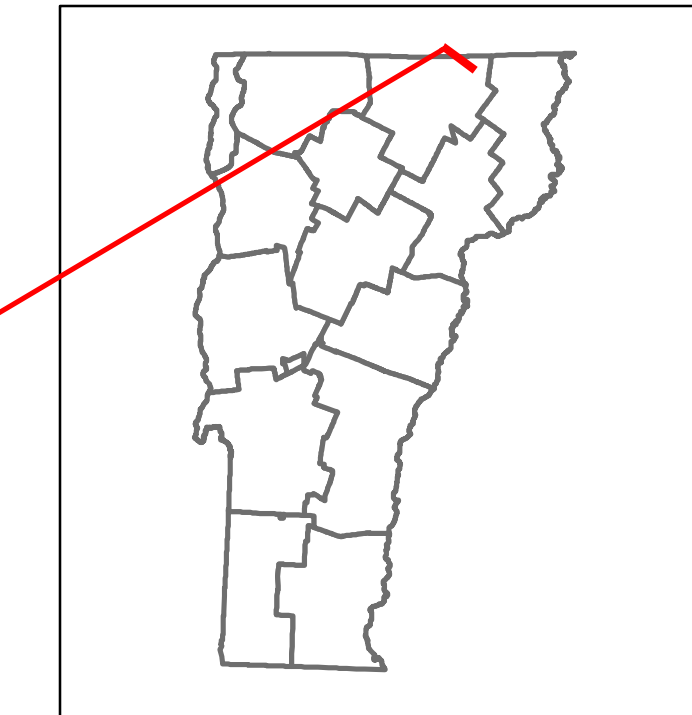


Route Log and Progress Chart


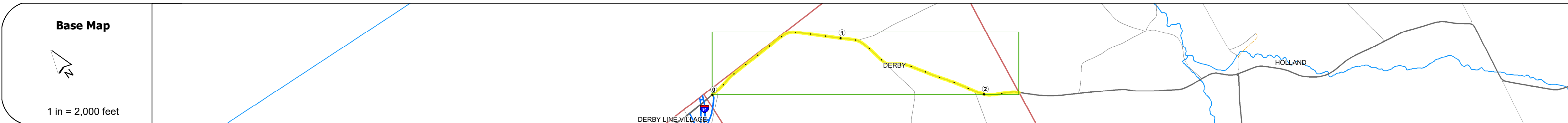
DRAFT

Please Note: Errors and Omissions May Exist.
Contact the VTrans Mapping Section with questions or concerns.

DISTRICT	TOWN	ROUTE
9	DERBY	Min-0826



Min-0826



0	1	2
Road Widths		
Travellane	24	
Roadway	24	
Lane Count	2	
Base		
Subbase		
Curves		
Grades		
Guardrails		
Rumblestrips		
Historic Projects		
Maintenance Garage		
Speed Zone		
Functional Class		
National Highway System		
Limited Access Highway		
Customer Service Level		
Traffic Counters		
AAADT		
2021		
2020		
2019		
2018		
2017		
Crash Locations		
(Incomplete) 2022		
2021		
2020		
2019		
2018		

STRUCTURE DESCRIPTIONS	

Historic Projects Unknown, Retreatment, Resurface, Bituminous Mix, Skiny Mix, Bituminous Seal, Bituminous Concrete, Cold Plane and, Concrete, Gravel, Plant Mix, Reclaimed Base and Bituminous Concrete, Surface Treated Gravel	Functional Class 1 - Interstate System, 2 - Other Freeways and Expressways, 3 - Principal Arterial, 4 - Minor Arterial, 5 - Major Collector, 6 - Minor Collector	Curves Left (degrees), Right (degrees) Grades (percent) grade up, (percent) grade down	Traffic Counters Continuous (CTC), Weigh-In-Motion (WIM), Short-Term, Scheduled, Short-Term, Unscheduled	Crash Locations Fatal, Injury, Property Damage Only, Unknown Crash Type, High Crash Locations (HCL's)	Mileage by Functional Class By Sheet 0826 6 - minor collector 2.196 Page Total Mileage: 2.196 mi	Mileage by Town By Sheet DERBY - S08261007 2.196 of 2.196 Page Total Mileage: 2.196 mi	DISTRICT 9	TOWN DERBY	Date: 10/03/22	ROUTE Min-0826 ETE mileage: 0.0 to 2.196
---	--	---	--	---	--	--	----------------------	----------------------	-----------------------	---

For More Information Contact - Vermont Agency of Transportation, Policy, Planning and Intermodal Development Division - Mapping Section, 219 North Main Street, Barre, VT 05641 Telephone: 802-828-2600.