

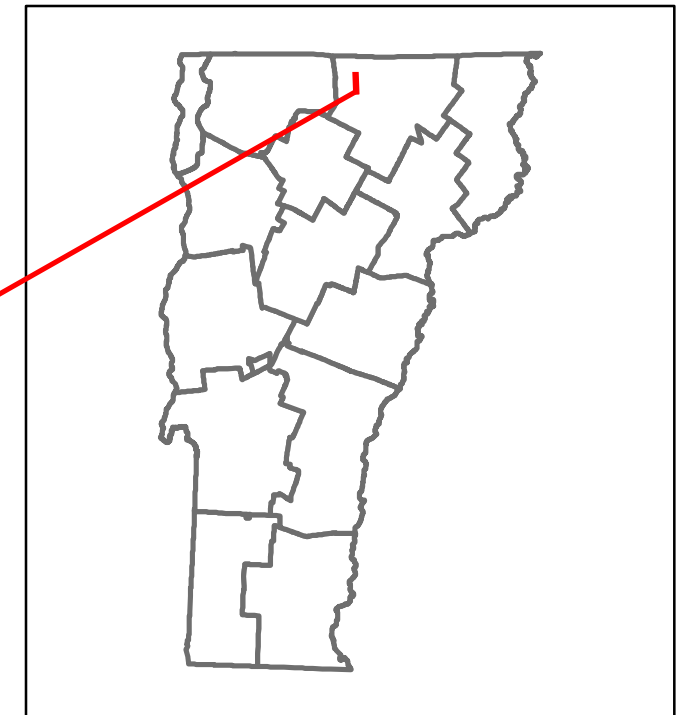


Route Log and Progress Chart


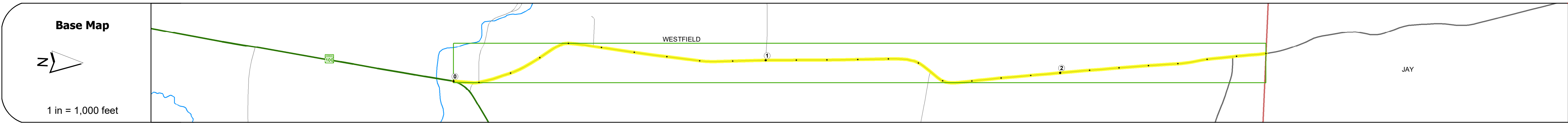
DRAFT

Please Note: Errors and Omissions May Exist.
Contact the VTrans Mapping Section with questions or concerns.

DISTRICT	TOWN	ROUTE
9	WESTFIELD	Min-0816



Min-0816



STRUCTURE DESCRIPTIONS

Road Widths	Travellane	22				
	Roadway	22				
	Lane Count	2				
	Base					
	Subbase					
Curves						
Grades						
Guardrails						
Rumblestrips						
Historic Projects						
Maintenance Garage						
Speed Zone						
Functional Class	6					
National Highway System						
Limited Access Highway						
Customer Service Level						
Traffic Counters						
AAADT	2021					
	2020					
	2019					
	2018					
	2017					
Crash Locations	(Incomplete) 2022					
	2021					
	2020					
	2019					
	2018					

Historic Projects Unknown, Retreatment, Resurface, Bituminous Mix, Skippy Mix, Bituminous Seal, Concrete, Surface Treated Gravel, Plant Mix, Reclaimed Base and Bituminous Concrete	Functional Class 1- Interstate System, 2- Other, 3- Principal Arterial, 4- Minor Arterial, 5- Major Collector, 6- Minor Collector	Curves Left, Right, Grades (Left, Right), Road Widths	Traffic Counters Continuous (CTC), Weigh-In-Motion (WIM), Short-Term, Scheduled, Short-Term, Unscheduled	Crash Locations Fatal, Injury, Property Damage Only, Unknown Crash Type, High Crash Locations (HCL's)	Mileage by Functional Class By Sheet 0816 6 - minor collector 2.700	Mileage by Town By Sheet WESTFIELD - S08161018 2.7 of 2.7	DISTRICT 9	TOWN WESTFIELD	Date: 10/03/22	ROUTE Min-0816
					Page Total Mileage: 2.700 mi	Page Total Mileage: 2.7 mi	1 of 1 TWN mileage: 0.0 to 2.7	ETE mileage: 0.0 to 2.7		

For More Information Contact - Vermont Agency of Transportation, Policy, Planning and Intermodal Development Division - Mapping Section, 219 North Main Street, Barre, VT 05641 Telephone: 802-828-2600.