

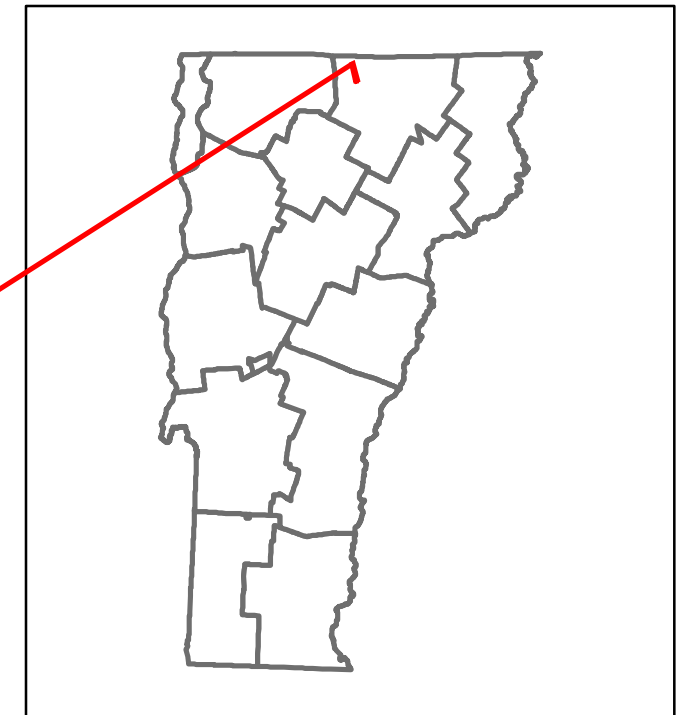


# Route Log and Progress Chart

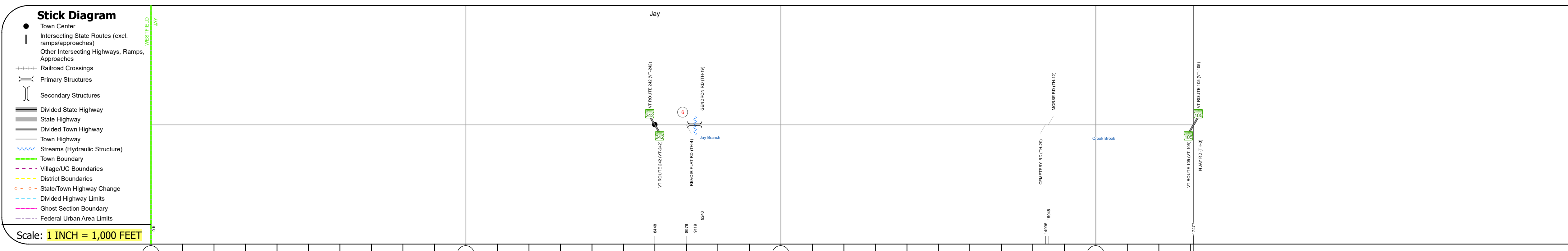
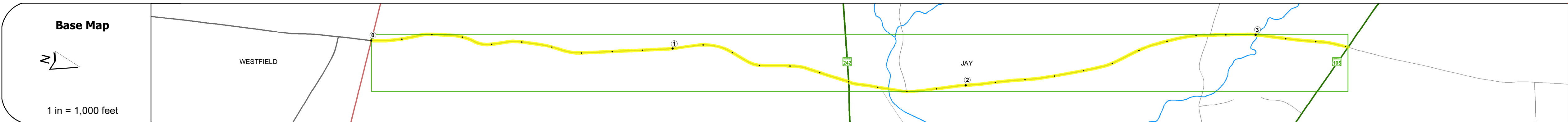
**DRAFT**

Please Note: Errors and Omissions May Exist.  
Contact the VTrans Mapping Section with questions or concerns.

DISTRICT	TOWN	ROUTE
9	JAY	Min-0816



**Min-0816**



## STRUCTURE DESCRIPTIONS

<p><b>Bridge 6:</b> Stringer/multi-beam or girder - 1971 Structure No: 101012000610121 Length: 44' Height: 5.33' Width: 2.8' Facility Carried: C2001 Structure Type: ROLLED BEAM Features Intersected: JAY BRANCH Surface: Bituminous Maintenance/Ownership: Town</p>
---

<b>Road Widths</b>	Travellane	22							
	Roadway	22							
	Lane Count	2							
	Base								
	Subbase								
<b>Curves</b>									
<b>Grades</b>									
<b>Guardrails</b>									
<b>Rumblestrips</b>									
<b>Historic Projects</b>									
<b>Maintenance Garage</b>									
<b>Speed Zone</b>									
<b>Functional Class</b>									6
<b>National Highway System</b>									
<b>Limited Access Highway</b>									
<b>Customer Service Level</b>									
<b>Traffic Counters</b>									
<b>AAADT</b>	2021								
	2020								
	2019								
	2018								
	2017								
<b>Crash Locations</b>	(Incomplete) 2022								
	2021								
	2020								
	2019								
	2018								

<b>Historic Projects</b> Unknown, Bituminous Concrete, Retreatment, Cold Plane and Resurface, Bituminous Mix, Skiny Mix, Bituminous Seal, Concrete, Gravel, Surface Treated Gravel, Plant Mix, Reclaimed Base and Bituminous Concrete	<b>Functional Class</b> 1 - Interstate System, 2 - Other Freeways and Expressways, 3 - Principal Arterial, 4 - Minor Arterial, 5 - Major Collector, 6 - Minor Collector	<b>Curves</b> Left (degrees), Right (degrees), Grades (percent) grade up, (percent) grade down	<b>Traffic Counters</b> Continuous (CTC), Weigh-In-Motion (WIM), Short-Term, Scheduled, Short-Term, Unscheduled (counter ID)	<b>Crash Locations</b> Fatal, Injury, Property Damage Only, Unknown Crash Type, High Crash Locations (HCL's)	<b>Mileage by Functional Class By Sheet</b> 0816 6 - minor collector 3.310	<b>Mileage by Town By Sheet</b> JAY - S08161012 3.31 of 3.31	<b>DISTRICT</b> 9	<b>TOWN</b> JAY	<b>Date:</b> 10/03/22	<b>ROUTE</b> Min-0816 ETE mileage: 2.7 to 6.01
<b>Speed Zones</b> 25, 30, 35, 40, 45, 50, 55, 60, 65						<b>Page Total Mileage: 3.310 mi</b>		<b>Page Total Mileage: 3.31 mi</b>		<b>1 of 1</b> TWN mileage: 0.0 to 3.31

For More Information Contact - Vermont Agency of Transportation, Policy, Planning and Intermodal Development Division - Mapping Section, 219 North Main Street, Barre, VT 05641 Telephone: 802-828-2600.