

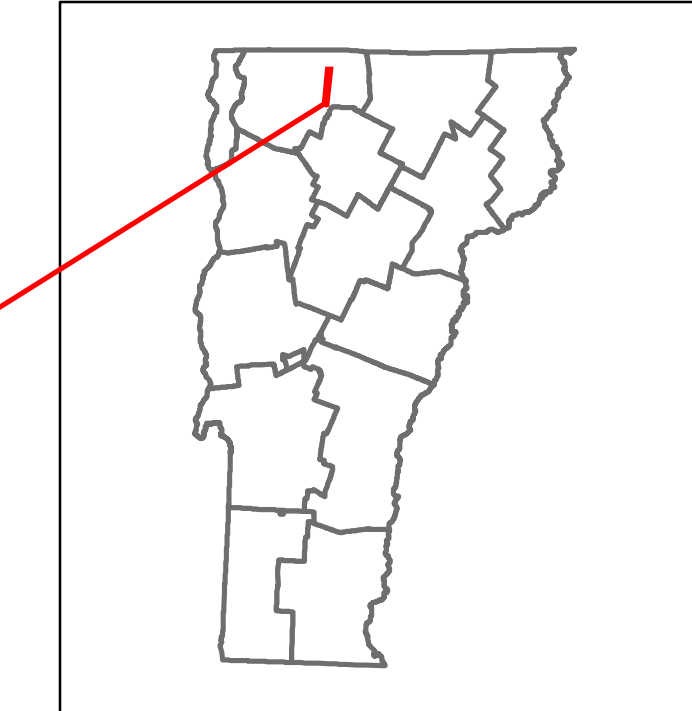


Route Log and Progress Chart


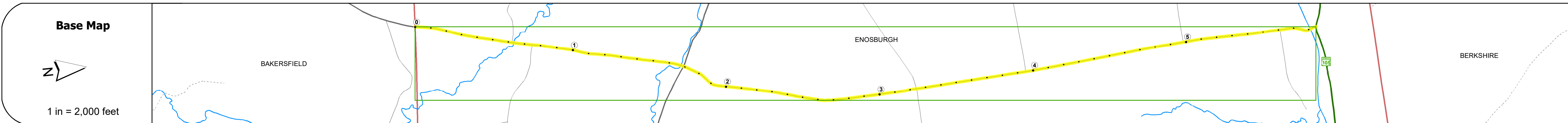
DRAFT

Please Note: Errors and Omissions May Exist.
Contact the VTrans Mapping Section with questions or concerns.

| | | |
|----------|-----------|----------|
| DISTRICT | TOWN | ROUTE |
| 8 | ENOSBURGH | Min-0794 |



Min-0794



| STRUCTURE DESCRIPTIONS | |
|------------------------------------------------------------------------------------------------------------------------------------------------------------------------------------------------------------------------------------------------------------------------------------------------------------------|--|
| <p>Bridge 47: Slab - 1983 Structure No. 100603004706031 Length: 33' Height: 5.33' Width: 2.8' Facility Carried: C2002 Structure Type: CONCRETE SLAB Features Intersected: BOGUE BRANCH Maintenance/Ownership: Town</p> | |
| <p>Bridge 48: Tee Beam - 2014 Structure No. 100603004806031 Length: 74' Height: 5.33' Width: 2.4' Facility Carried: C2002 Structure Type: CONC NEXT BEAM Features Intersected: TYLER BRANCH Surface: Bituminous Maintenance/Ownership: Town</p> | |
| <p>Bridge 12: Truss - thru - 1929 Structure No. 100603001206031 Length: 209' Height: 1.25' Width: 1.6' Facility Carried: C2002 Structure Type: STEEL THRU TRUSS Features Intersected: MISSISSQUOI RIVER 3 Surface: Bituminous Maintenance/Ownership: Town</p> | |

| | 0 | 1 | 2 | 3 | 4 | 5 |
|--------------------------------|---|---|---|---|---|---|
| Road Widths | | | | | | |
| Travellane | | | | | | |
| Roadway | | | | | | |
| Lane Count | | | | | | |
| Base | | | | | | |
| Subbase | | | | | | |
| Curves | | | | | | |
| Grades | | | | | | |
| Guardrails | | | | | | |
| Rumblestrips | | | | | | |
| Historic Projects | | | | | | |
| Maintenance Garage | | | | | | |
| Speed Zone | | | | | | |
| Functional Class | | | | | | |
| National Highway System | | | | | | |
| Limited Access Highway | | | | | | |
| Customer Service Level | | | | | | |
| Traffic Counters | | | | | | |
| AAADT | | | | | | |
| 2021 | | | | | | |
| 2020 | | | | | | |
| 2019 | | | | | | |
| 2018 | | | | | | |
| 2017 | | | | | | |
| Crash Locations | | | | | | |
| (Incomplete) 2022 | | | | | | |
| 2021 | | | | | | |
| 2020 | | | | | | |
| 2019 | | | | | | |
| 2018 | | | | | | |

| | | | | | | | | | | |
|--------------------------------------------------------------------------------------------------------------------------------------------------------------------------------------------------------|-------------------------------------------------------------------------------------------------------------------------------------------------------------------------------------------------------------------------------------------------|----------------------------------------------------------------------------------------------------------------------------------------------------------------------------------------------------------------------------------------|--------------------------------------------------------------------------------------------------------------------------------------------------------------------------------------------------|------------------------------------------------------------------------------------------------------------------------------------------------------------------------------------------------------------------------------------------------------------------------------------------------------------------------------------------------------------------------------------------------------------------------|-------------------------------------------------------------------------------------------------------------------------------------|----------------------------------------------------------------------------------------------------------------------------|---------------------------------|-------------------------------------|------------------------------|---------------------------------------------------------------------|
| <p>Historic Projects</p> <ul style="list-style-type: none"> Unknown Retreatment Resurface Bituminous Mix Skippy Mix Bituminous Seal | <p>Functional Class</p> <ul style="list-style-type: none"> 1 - Interstate System 2 - Other 3 - Principal Arterial 4 - Minor Arterial 5 - Major Collector 6 - Minor Collector | <p>Curves</p> <ul style="list-style-type: none"> Left (degrees) Right (degrees) <p>Grades</p> <ul style="list-style-type: none"> grade up (percent) grade down (percent) | <p>Traffic Counters</p> <ul style="list-style-type: none"> Continuous (CTC) Weigh-In-Motion (WIM) Short-Term, Scheduled Short-Term, Unscheduled | <p>Crash Locations</p> <ul style="list-style-type: none"> Fatal Injury Property Damage Only Unknown Crash Type <p>High Crash Locations (HCL's)</p> <ul style="list-style-type: none"> HCL No. 1-100 (1-10) HCL No. 101-200 (11-20) HCL No. 201-300 (21-30) HCL No. 301-400 (31-40) HCL No. 401-800 (41-113) | <p>Mileage by Functional Class By Sheet</p> <p>0794 6 - minor collector 5.850</p> <p>Page Total Mileage: 5.850 mi</p> | <p>Mileage by Town By Sheet</p> <p>ENOSBURGH - S07940603 5.85 of 5.85</p> <p>Page Total Mileage: 5.85 mi</p> | <p>DISTRICT</p> <p>8</p> | <p>TOWN</p> <p>ENOSBURGH</p> | <p>Date: 10/02/22</p> | <p>ROUTE</p> <p>Min-0794</p> <p>ETE mileage: 2.55 to 8.4</p> |
|--------------------------------------------------------------------------------------------------------------------------------------------------------------------------------------------------------|-------------------------------------------------------------------------------------------------------------------------------------------------------------------------------------------------------------------------------------------------|----------------------------------------------------------------------------------------------------------------------------------------------------------------------------------------------------------------------------------------|--------------------------------------------------------------------------------------------------------------------------------------------------------------------------------------------------|------------------------------------------------------------------------------------------------------------------------------------------------------------------------------------------------------------------------------------------------------------------------------------------------------------------------------------------------------------------------------------------------------------------------|-------------------------------------------------------------------------------------------------------------------------------------|----------------------------------------------------------------------------------------------------------------------------|---------------------------------|-------------------------------------|------------------------------|---------------------------------------------------------------------|

For More Information Contact - Vermont Agency of Transportation, Policy, Planning and Intermodal Development Division - Mapping Section, 219 North Main Street, Barre, VT 05641 Telephone: 802-828-2600.