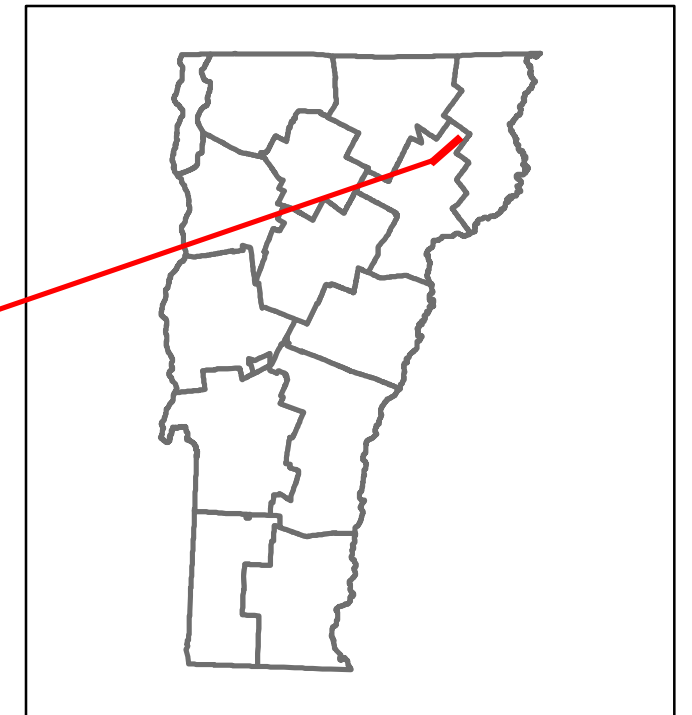

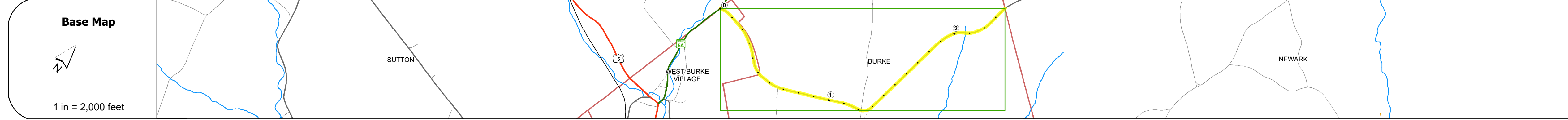


DISTRICT	TOWN	ROUTE
7	BURKE	Min-0778



Min-0778



STRUCTURE DESCRIPTIONS

Road Widths	Travellane	22	
	Roadway	22	
	Lane Count	2	
	Base		
	Subbase		
Curves			
Grades			
Guardrails			
Rumblestrips			
Historic Projects			
Maintenance Garage			
Speed Zone			
Functional Class	6		
National Highway System			
Limited Access Highway			
Customer Service Level			
Traffic Counters			
AADT	2021		
	2020		
	2019		
	2018		
	2017		
Crash Locations	(Incomplete) 2022		
	2021		
	2020		
	2019		
	2018		

Historic Projects

- Unknown
- Bituminous Concrete
- Bituminous Macadam
- Resurface
- Bituminous Mix
- Skiny Mix
- Bituminous Seal

Functional Class

- 1 - Interstate System
- 2 - Other
- 3 - Principal Arterial
- 4 - Minor Arterial
- 5 - Major Collector
- 6 - Minor Collector

Curves

- Left
- Right

Grades

- grade up
- grade down

Traffic Counters

- Continuous (CTC)
- Weigh-In-Motion (WIM)
- Short-Term, Scheduled
- Short-Term, Unscheduled

Crash Locations

- Fatal
- Injury
- Property Damage Only
- Unknown Crash Type

High Crash Locations (HCL's)

Sections (& Intersections)

HCL No. 1 - 100 (1 - 10) 201 - 300 (21 - 30) 301 - 400 (31 - 40) 401 - 800 (41 - 113)

Mileage by Functional Class By Sheet		Mileage by Town By Sheet		DISTRICT	TOWN	Date: 10/03/22	ROUTE
0778	6 - minor collector	2.380	BURKE - S07780302				
Page Total Mileage: 2.380 mi				Page Total Mileage: 2.38 mi			
		7	BURKE	1 of 1		ETE mileage: 0.0 to 2.38	