

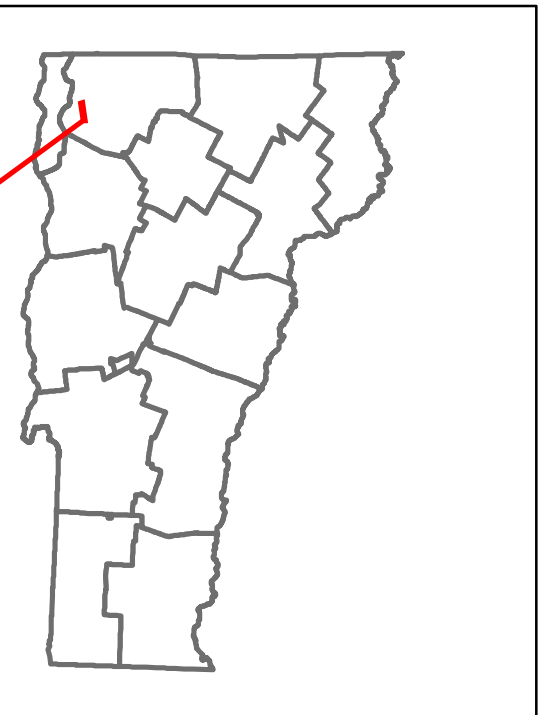


Route Log and Progress Chart


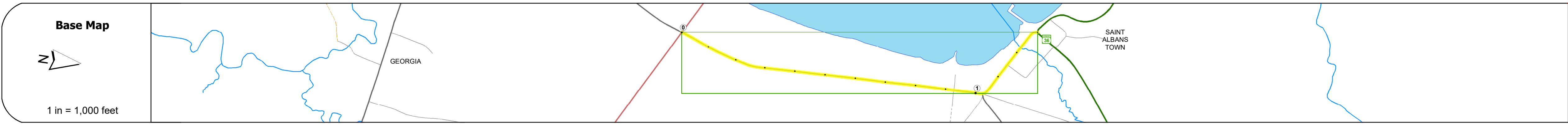
DRAFT

Please Note: Errors and Omissions May Exist.
Contact the VTrans Mapping Section with questions or concerns.

DISTRICT	TOWN	ROUTE
8	SAINT ALBANS TOWN	Min-0764



Min-0764



STRUCTURE DESCRIPTIONS

Road Widths	Travellane: 22 Roadway: 24 Lane Count: 2 Base: Subbase:
Curves	
Grades	
Guardrails	
Rumblestrips	
Historic Projects	
Maintenance Garage	
Speed Zone	
Functional Class	6
National Highway System	
Limited Access Highway	
Customer Service Level	
Traffic Counters	
AADT	2021 2020 2019 2018 2017
Crash Locations	(Incomplete) 2022 2021 2020 2019 2018

Historic Projects Unknown, Retreatment, Resurface, Bituminous Mix, Skiny Mix, Bituminous Seal Bituminous Concrete, Cold Plane and Bituminous Concrete, Concrete, Gravel, Plant Mix, Reclaimed Base and Bituminous Concrete, Surface Treated Gravel	Functional Class 1- Interstate System, 2- Other Freeways and Expressways, 3- Principal Arterial, 4- Minor Arterial, 5- Major Collector, 6- Minor Collector	Crash Locations Fatal, Injury, Property Damage Only, Unknown Crash Type High Crash Locations (HCL's) HCL No. 1-100 (1-10), 101-200 (11-20), 201-300 (21-30), 301-400 (31-40), 401-800 (41-113)	Mileage by Functional Class By Sheet 0764 6 - minor collector 1.300 Page Total Mileage: 1.300 mi	Mileage by Town By Sheet SAINT ALBANS TOWN - S07640613 1.3 of 1.3 Page Total Mileage: 1.3 mi	DISTRICT	TOWN	Date: 10/03/22	ROUTE
					8	SAINT ALBANS TOWN	1 of 1 TWN mileage: 0.0 to 1.3	Min-0764 ETE mileage: 8.7 to 10.0

For More Information Contact - Vermont Agency of Transportation, Policy, Planning and Intermodal Development Division - Mapping Section, 219 North Main Street, Barre, VT 05641 Telephone: 802-828-2600.