

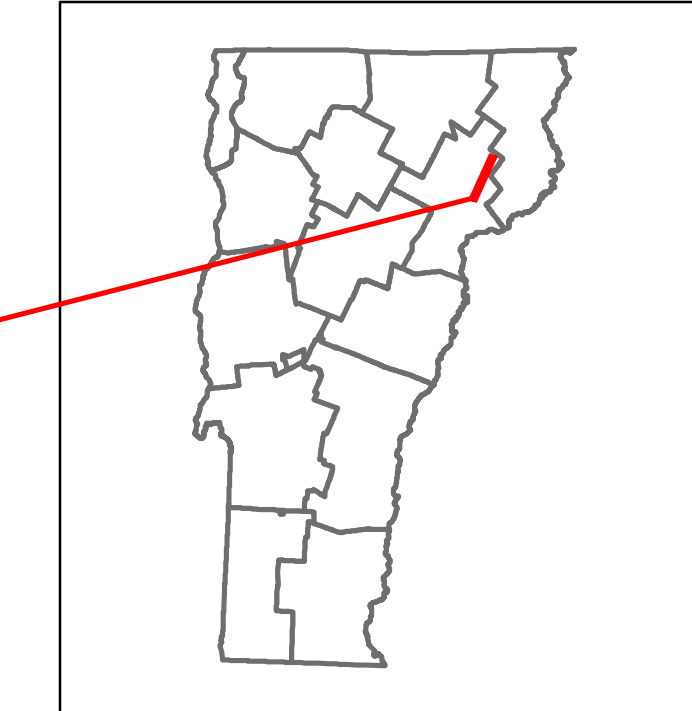


Route Log and Progress Chart

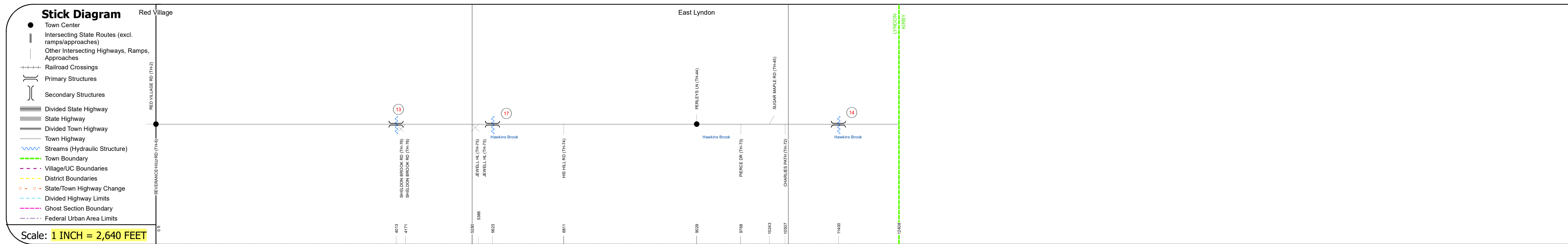
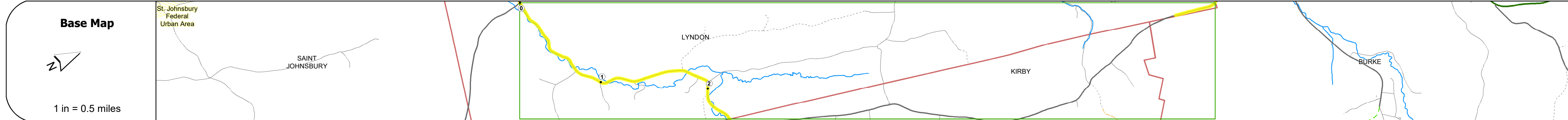
DRAFT

Please Note: Errors and Omissions May Exist.
Contact the VTrans Mapping Section with questions or concerns.

DISTRICT	TOWN	ROUTE
7	LYNDON	Min-0756



Min-0756



Road Widths	Travellane	20
Roadway		22
Lane Count		2
Base		
Subbase		
Curves		
Grades		
Guardrails		
Rumblestrips		
Historic Projects		
Maintenance Garage		
Speed Zone		
Functional Class	6	
National Highway System		
Limited Access Highway		
Customer Service Level		
Traffic Counters		
ADT	2021	
	2020	
	2019	
	2018	
	2017	
Crash Locations	(Incomplete) 2022	
	2021	
	2020	
	2019	
	2018	

STRUCTURE DESCRIPTIONS

Bridge 13:
Slab - 1953
Structure No. 100307001303071
Length: 25'
Height: 5.33'
Width: 2.7'
Facility Carried: C2002
Structure Type: CONCRETE SLAB
Features Intersected: HAWKINS BROOK
Surface: Bituminous
Maintenance/Ownership: Town

Bridge 17:
Stringer/multi-beam or girder - 1928
Structure No. 100307001703071
Length: 49'
Height: 5.33'
Width: 2.2'
Facility Carried: C2002
Structure Type: ROLLED BEAM
Features Intersected: HAWKINS BROOK
Surface: Bituminous
Maintenance/Ownership: Town

Bridge 14:
Slab - 1928
Structure No. 100307001403071
Length: 28'
Height: 5.33'
Width: 2.2'
Facility Carried: C2002
Structure Type: CONCRETE SLAB
Features Intersected: HAWKINS BROOK
Surface: Bituminous
Maintenance/Ownership: Town

Historic Projects Unknown, Retreatment, Resurface, Bituminous Mix, Skiny Mix, Bituminous Seal Bituminous Concrete, Cold Plane and Bituminous Concrete, Concrete, Gravel, Surface Treated Gravel, Plant Mix, Reclaimed Base and Bituminous Concrete	Functional Class 1- Interstate System, 2- Other Freeways and Expressways, 3- Principal Arterial, 4- Minor Arterial, 5- Major Collector, 6- Minor Collector	Curves Left, Right Grades grade up, grade down Road Widths (ft)	Traffic Counters Continuous (CTC), Weigh-In-Motion (WIM), Short-Term, Scheduled, Short-Term, Unscheduled Crash Locations Fatal, Injury, Property Damage Only, Unknown Crash Type High Crash Locations (HCL's) Sections (& Intersections) HCL No. 1-100 (1-10), 101-200 (11-20), 201-300 (21-30), 301-400 (31-40), 401-800 (41-113)	Mileage by Functional Class By Sheet 0756 6 - minor collector 2.710 Page Total Mileage: 2.710 mi	Mileage by Town By Sheet LYNDON - S07560307 2.71 of 2.71 Page Total Mileage: 2.71 mi	DISTRICT 7	TOWN LYNDON	Date: 10/03/22 1 of 1 TWN mileage: 0.0 to 2.35 ETE mileage: 6.59 to 6.95	ROUTE Min-0756
---	--	---	---	--	--	----------------------	-----------------------	---	--------------------------

For More Information Contact - Vermont Agency of Transportation, Policy, Planning and Intermodal Development Division - Mapping Section, 219 North Main Street, Barre, VT 05641 Telephone: 802-828-2600.