

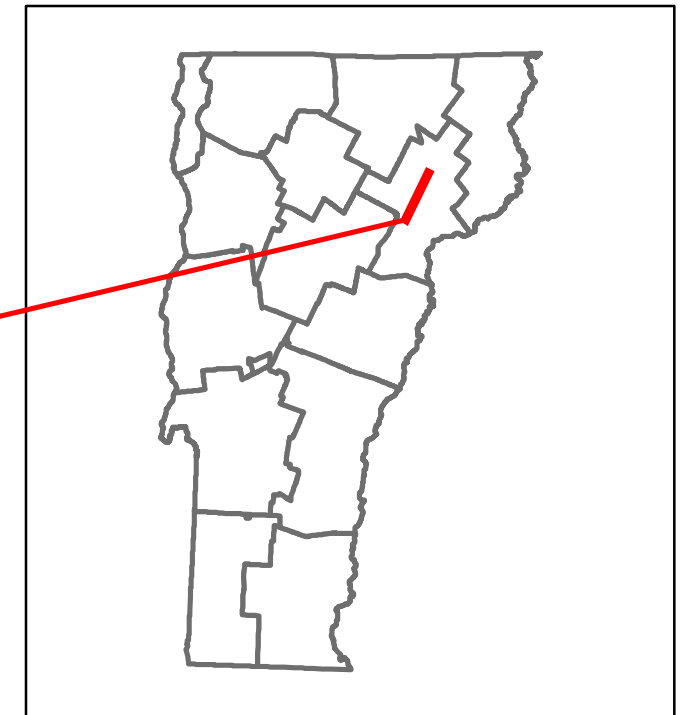


Route Log and Progress Chart

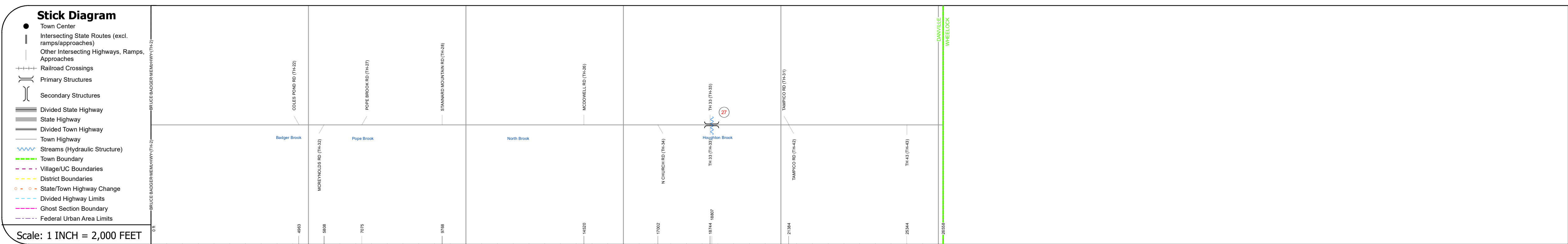
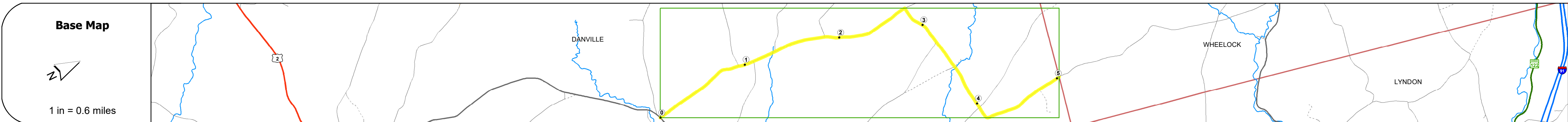
DRAFT

Please Note: Errors and Omissions May Exist.
Contact the VTrans Mapping Section with questions or concerns.

DISTRICT	TOWN	ROUTE
7	DANVILLE	Min-0752



Min-0752



STRUCTURE DESCRIPTIONS	
Bridge 27:	
Culvert (Arch) - 2005	
Structure No: 100303002703031	
Length: 25'	
Height: 5.33'	
Facility Carried: C3030	
Structure Type: PRECAST CONC ARCH	
Features Intersected: HOUGHTON BROOK	
Maintenance/Ownership: Town	

	0	1	2	3	4	5
Road Widths						
Travellane						
Roadway						
Lane Count						
Base						
Subbase						
Curves						
Grades						
Guardrails						
Rumblestrips						
Historic Projects						
Maintenance Garage						
Speed Zone						
Functional Class			6			
National Highway System						
Limited Access Highway						
Customer Service Level						
Traffic Counters						
AAADT	2021					
	2020					
	2019					
	2018					
	2017					
Crash Locations	(Incomplete) 2022					
	2021					
	2020					
	2019					
	2018					

Historic Projects Unknown, Retreatment, Resurface, Bituminous Mix, Skiny Mix, Bituminous Seal Bituminous Concrete, Cold Plane and Bituminous Concrete, Concrete, Gravel, Plant Mix, Reclaimed Base and Bituminous Concrete, Surface Treated Gravel	Functional Class 1 - Interstate System, 2 - Other Freeways and Expressways, 3 - Principal Arterial, 4 - Minor Arterial, 5 - Major Collector, 6 - Minor Collector	Curves Left (degrees), Right (degrees) Grades Left (percent), Right (percent), grade up, grade down	Traffic Counters Continuous (CTC), Weigh-In-Motion (WIM), Short-Term, Scheduled, Short-Term, Unscheduled (counter ID)	Crash Locations Fatal, Injury, Property Damage Only, Unknown Crash Type High Crash Locations (HCL's) Sections (& Intersections) 1 - 100 (1 - 10), 101 - 200 (11 - 20), 201 - 300 (21 - 30), 301 - 400 (31 - 40), 401 - 800 (41 - 113)	Mileage by Functional Class By Sheet 0752 6 - minor collector 5.030	Mileage by Town By Sheet DANVILLE - S07520303 5.03 of 5.03	DISTRICT 7	TOWN DANVILLE	Date: 10/02/22	ROUTE Min-0752
					Page Total Mileage: 5.03 mi	Page Total Mileage: 5.03 mi	1 of 1 TWN mileage: 0.0 to 5.03	ETE mileage: 0.0 to 5.03		

For More Information Contact - Vermont Agency of Transportation, Policy, Planning and Intermodal Development Division - Mapping Section, 219 North Main Street, Barre, VT 05641 Telephone: 802-828-2600.