

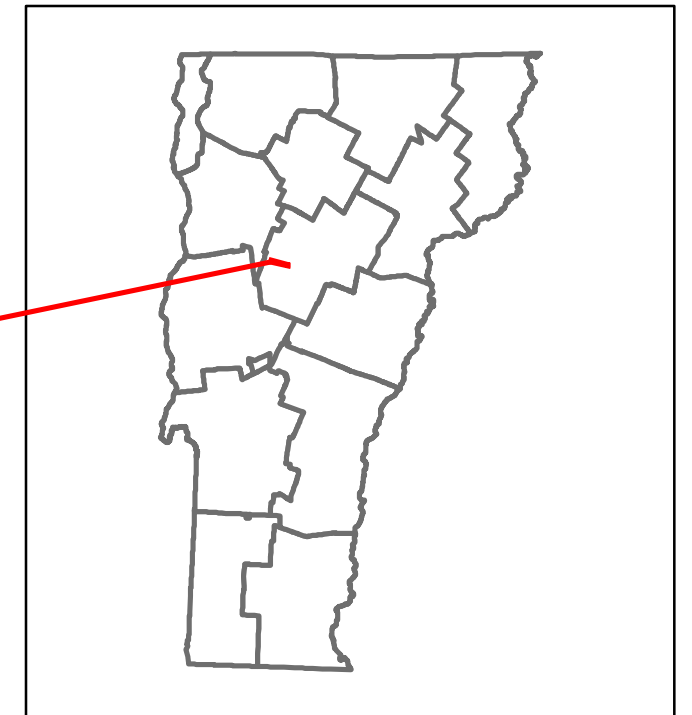


Route Log and Progress Chart


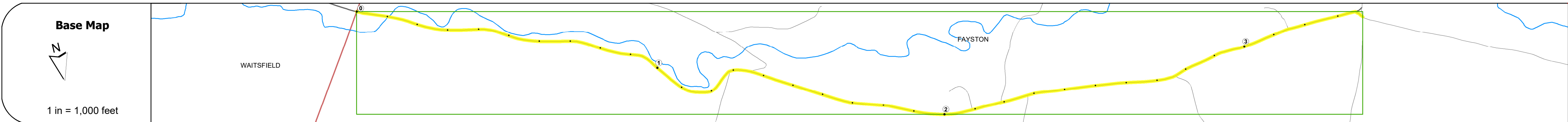
DRAFT

Please Note: Errors and Omissions May Exist.
Contact the VTrans Mapping Section with questions or concerns.

DISTRICT	TOWN	ROUTE
6	FAYSTON	Min-0684



Min-0684



STRUCTURE DESCRIPTIONS	
Bridge 6:	
Tee Beam - 1928	
Structure No: 101208000612081	
Length: 42'	
Height: 5.33'	
Width: 1.9'	
Facility Carried: C2001	
Structure Type: CONCRETE T-BEAM	
Features Intersected: SHEPARD BROOK	
Surface: Bituminous	
Maintenance/Ownership: Town	

0	1	2	3
Road Widths			
Travellane		22	
Roadway		22	
Lane Count		2	
Base			
Subbase			
Curves			
Grades			
Guardrails			
Rumblestrips			
Historic Projects			
Maintenance Garage			
Speed Zone			
Functional Class			
National Highway System			
Limited Access Highway			
Customer Service Level			
Traffic Counters			
AAADT			
2021			
2020			
2019			
2018			
2017			
Crash Locations			
(Incomplete) 2022			
2021			
2020			
2019			
2018			

Historic Projects Unknown, Bituminous Concrete, Retreatment, Cold Plane and Resurface, Bituminous Mix, Skiny Mix, Bituminous Seal, Surface Treated Gravel, Plant Mix, Reclaimed Base and Bituminous Concrete, Concrete, Gravel	Functional Class 1 - Interstate System, 2 - Other Freeways and Expressways, 3 - Principal Arterial, 4 - Minor Arterial, 5 - Major Collector, 6 - Minor Collector	Curves Left, Right, Grades (degrees), Left, Right, grade up, grade down	Traffic Counters Continuous (CTC), Weigh-In-Motion (WIM), Short-Term, Scheduled, Short-Term, Unscheduled	Crash Locations Fatal, Injury, Property Damage Only, Unknown Crash Type, High Crash Locations (HCL's)	Mileage by Functional Class By Sheet 0684 6 - minor collector 3.380	Mileage by Town By Sheet FAYSTON - S06841208 3.38 of 3.38	DISTRICT 6	TOWN FAYSTON	Date: 10/03/22	ROUTE Min-0684	
Page Total Mileage: 3.380 mi						Page Total Mileage: 3.38 mi					
								1 of 1 TWN mileage: 0.0 to 3.38	ETE mileage: 0.7 to 4.08		

For More Information Contact - Vermont Agency of Transportation, Policy, Planning and Intermodal Development Division - Mapping Section, 219 North Main Street, Barre, VT 05641 Telephone: 802-828-2600.