

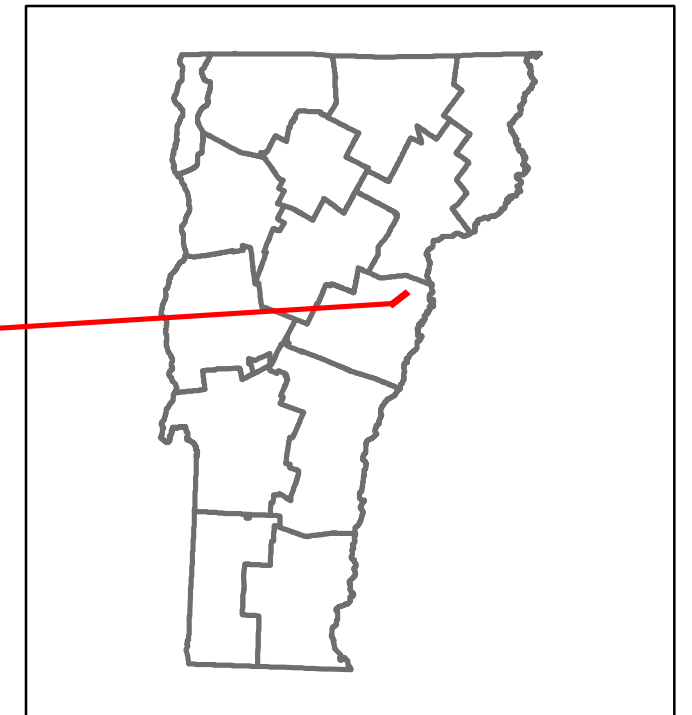


Route Log and Progress Chart

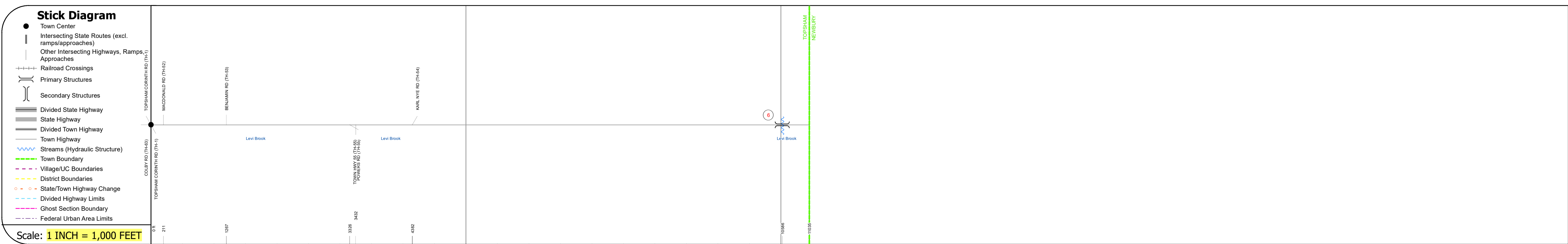
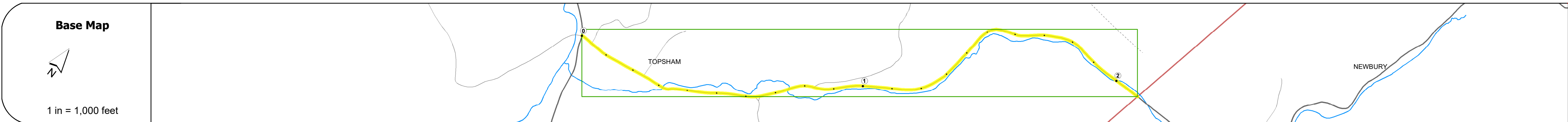
DRAFT

Please Note: Errors and Omissions May Exist.
Contact the VTrans Mapping Section with questions or concerns.

DISTRICT	TOWN	ROUTE
7	TOPSHAM	Min-0672



Min-0672



STRUCTURE DESCRIPTIONS

Bridge 6:
Slab - 1995
Structure No: 100912000609121
Length: 26'
Height: 5.33'
Width: 2.3'
Facility Carried: C2002
Structure Type: CONCRETE SLAB
Features Intersected: LEVI BROOK
Surface: Bituminous
Maintenance/Ownership: Town

Road Widths	
Travellane	22
Roadway	22
Lane Count	2
Base	
Subbase	

Curves	
---------------	--

Grades	
---------------	--

Guardrails	
-------------------	--

Rumblestrips	
---------------------	--

Historic Projects	
--------------------------	--

Maintenance Garage	
---------------------------	--

Speed Zone	
-------------------	--

Functional Class	6
-------------------------	---

National Highway System	
--------------------------------	--

Limited Access Highway	
-------------------------------	--

Customer Service Level	
-------------------------------	--

Traffic Counters	
-------------------------	--

AADT	2021	
	2020	
	2019	
	2018	
	2017	

Crash Locations	(Incomplete) 2022	
	2021	
	2020	
	2019	
	2018	

Historic Projects Unknown, Retreatment, Resurface, Bituminous Mix, Skiny Mix, Bituminous Seal Bituminous Concrete, Cold Plane and Bituminous Concrete, Concrete, Gravel, Plant Mix, Reclaimed Base and Bituminous Concrete, Gravel Treated, Gravel	Functional Class 1 - Interstate System, 2 - Other Freeways and Expressways, 3 - Principal Arterial, 4 - Minor Arterial, 5 - Major Collector, 6 - Minor Collector	Curves Left (degrees), Right (degrees) Grades Left (percent), Right (percent) grade up, grade down	Traffic Counters Continuous (CTC), Weigh-In-Motion (WIM), Short-Term, Scheduled, Short-Term, Unscheduled (counter ID)	Crash Locations Fatal, Injury, Property Damage Only, Unknown Crash Type High Crash Locations (HCL's) Sections (& Intersections) HCL No. 1-100 (1-10), 101-200 (11-20), 201-300 (21-30), 301-400 (31-40), 401-800 (41-113)	Mileage by Functional Class By Sheet 0672 6 - minor collector 2.090	Mileage by Town By Sheet TOPSHAM - S06720912 2.09 of 2.09	DISTRICT 7	TOWN TOPSHAM	Date: 10/03/22	ROUTE Min-0672
					Page Total Mileage: 2.090 mi	Page Total Mileage: 2.09 mi	1 of 1 TWN mileage: 0.0 to 2.09	ETE mileage: 0.0 to 2.09		

For More Information Contact - Vermont Agency of Transportation, Policy, Planning and Intermodal Development Division - Mapping Section, 219 North Main Street, Barre, VT 05641 Telephone: 802-828-2600.