

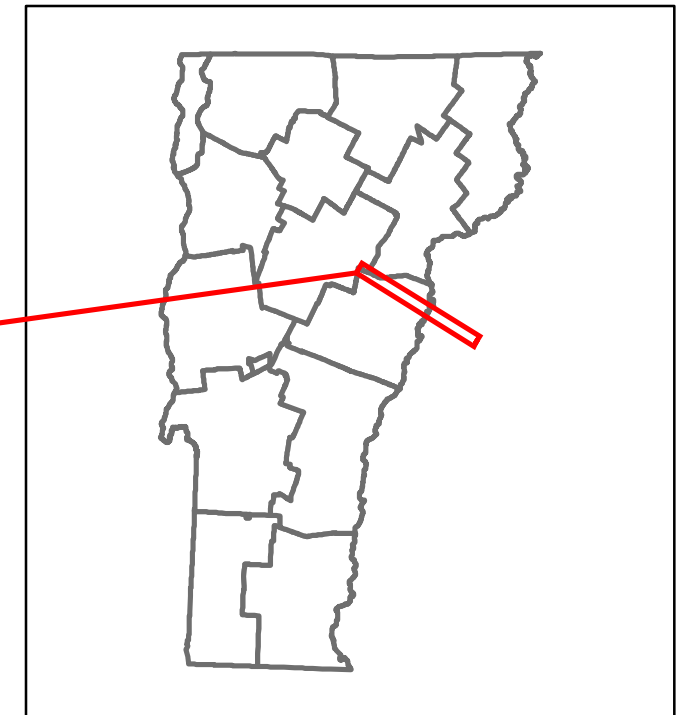


# Route Log and Progress Chart

**DRAFT**

Please Note: Errors and Omissions May Exist.  
Contact the VTrans Mapping Section with questions or concerns.

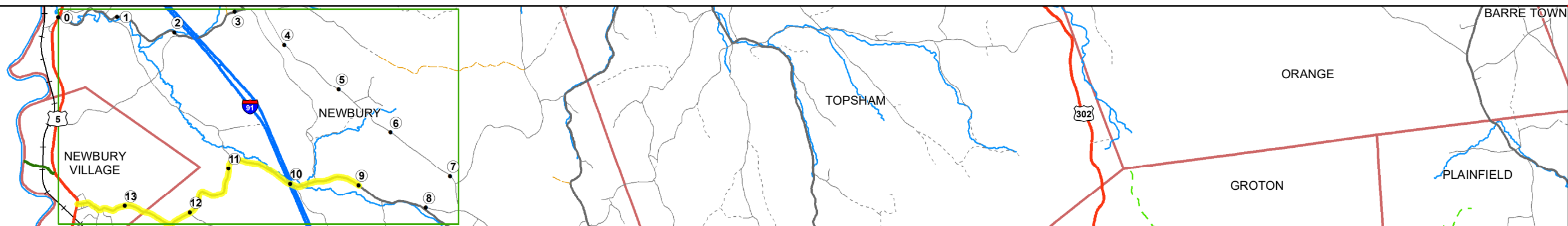
DISTRICT	TOWN	ROUTE
7	NEWBURY	Min-0670



Min-0670

**Base Map**

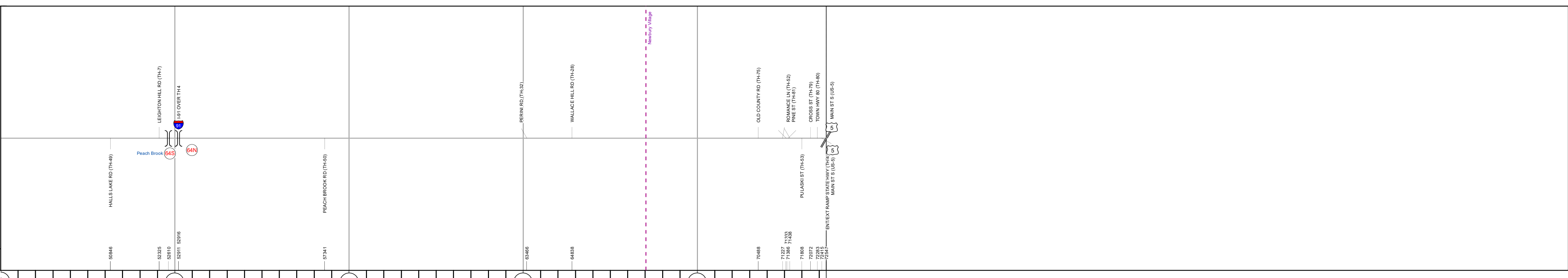
1 in = 1.5 miles



**Stick Diagram**

- Town Center
- Intersecting State Routes (excl. ramps/approaches)
- Other Intersecting Highways, Ramps, Approaches
- Railroad Crossings
- Primary Structures
- Secondary Structures
- Divided State Highway
- State Highway
- Divided Town Highway
- Town Highway
- Streams (Hydraulic Structure)
- Town Boundary
- Village/IC Boundaries
- District Boundaries
- State/Town Highway Change
- Divided Highway Limits
- Ghost Section Boundary
- Federal Urban Area Limits

Scale: 1 INCH = 2,000 FEET



**STRUCTURE DESCRIPTIONS**

Unknown 64S:  
Unknown  
Structure No. 200091064S09072  
Structure Type: Unknown  
Features Intersected: 1 91 OVER TH 4  
Maintenance/Ownership: State

Unknown 64N:  
Unknown  
Structure No. 200091064N09072  
Structure Type: Unknown  
Features Intersected: 1 91 OVER TH 4  
Maintenance/Ownership: State

<b>Road Widths</b>	Travellane	20
Roadway	22	
Lane Count	2	
Base		
Subbase		

<b>Curves</b>	
---------------	--

<b>Grades</b>	
---------------	--

<b>Guardrails</b>	
-------------------	--

<b>Rumblestrips</b>	
---------------------	--

<b>Historic Projects</b>	
--------------------------	--

<b>Maintenance Garage</b>	
---------------------------	--

<b>Speed Zone</b>	
-------------------	--

<b>Functional Class</b>	6
-------------------------	---

<b>National Highway System</b>	
--------------------------------	--

<b>Limited Access Highway</b>	
-------------------------------	--

<b>Customer Service Level</b>	
-------------------------------	--

<b>Traffic Counters</b>	
-------------------------	--

<b>AAADT</b>	2021	
	2020	
	2019	
	2018	
	2017	

<b>Crash Locations</b>	(Incomplete) 2022	
	2021	
	2020	
	2019	
	2018	

<p><b>Historic Projects</b></p> <ul style="list-style-type: none"> <li>Unknown</li> <li>Bituminous Concrete</li> <li>Retreatment</li> <li>Resurface</li> <li>Bituminous Mix</li> <li>Skinny Mix</li> <li>Bituminous Seal</li> </ul> <p>Indicated plans available - <a href="http://vtransmap01.aot.state.vt.us/p/dcr/DWebstore/">http://vtransmap01.aot.state.vt.us/p/dcr/DWebstore/</a></p>	<p><b>Functional Class</b></p> <ul style="list-style-type: none"> <li>1 - Interstate System</li> <li>2 - Other Freeways and Expressways</li> <li>3 - Principal Arterial</li> <li>4 - Minor Arterial</li> <li>5 - Major Collector</li> <li>6 - Minor Collector</li> </ul> <p><b>Speed Zones</b></p> <p>25 30 35 40 45 50 55 60 65</p>	<p><b>Curves</b></p> <p>Left (degrees) Right</p> <p><b>Grades</b></p> <p>Left (percent) Right</p> <p>grade up grade down</p>	<p><b>Traffic Counters</b></p> <p>Continuous (CTC)</p> <p>Weight-In-Motion (WIM)</p> <p>Short-Term, Scheduled</p> <p>Short-Term, Unscheduled</p> <p>(counter ID)</p>	<p><b>Crash Locations</b></p> <p>Fatal</p> <p>Injury</p> <p>Property Damage Only</p> <p>Unknown Crash Type</p> <p><b>High Crash Locations (HCL's)</b></p> <p>Sections (&amp; Intersections)</p> <p>HCL No. 1 - 100 (1 - 10) 201 - 300 (21 - 30) 301 - 400 (31 - 40) 401 - 800 (41 - 113) 101 - 200 (11 - 20)</p>	<p><b>Mileage by Functional Class By Sheet</b></p> <p>0670 6 - minor collector 4.740</p>	<p><b>Mileage by Town By Sheet</b></p> <p>NEWBURY - S06700907 4.74 of 13.74</p>	<p><b>DISTRICT</b></p> <p>7</p>	<p><b>TOWN</b></p> <p>NEWBURY</p>	<p>Date: 10/02/22</p>	<p><b>ROUTE</b></p> <p>Min-0670</p> <p>ETE mileage: 9.0 to 13.74</p>
					<p>Page Total Mileage: 4.740 mi</p>		<p>Page Total Mileage: 4.74 mi</p>			