

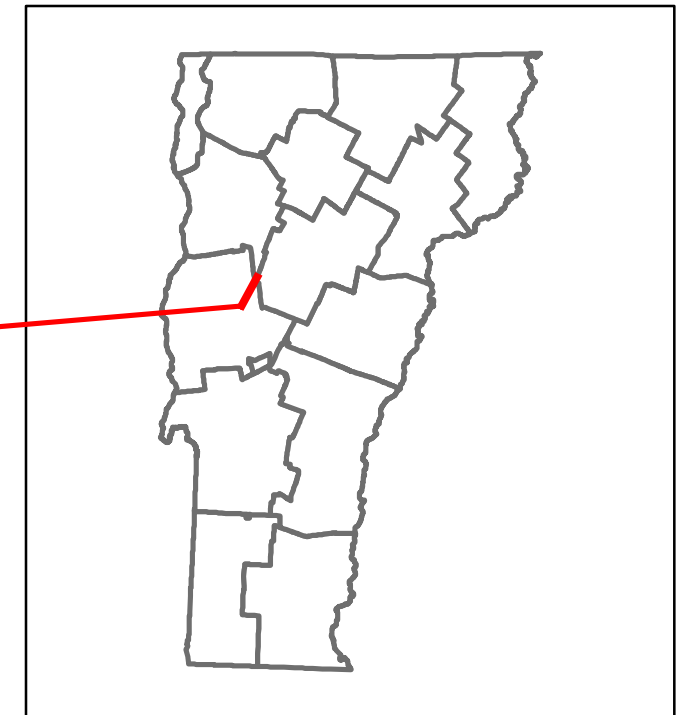


Route Log and Progress Chart

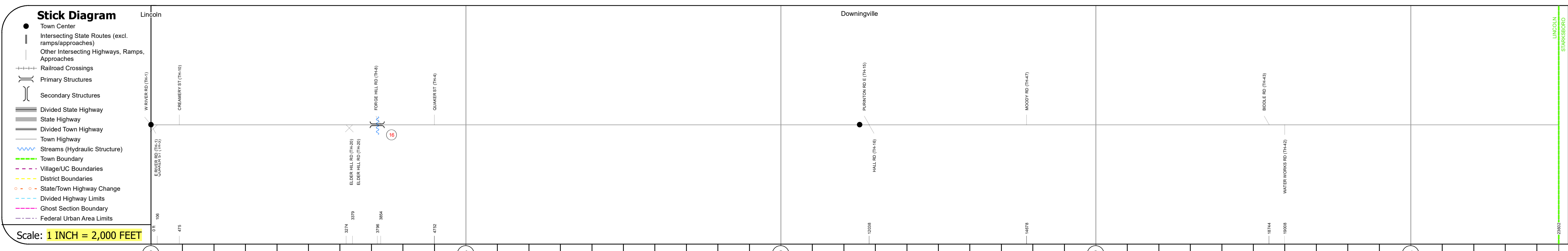
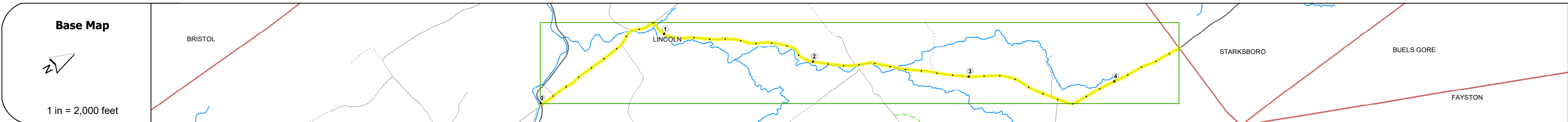
DRAFT

Please Note: Errors and Omissions May Exist.
Contact the VTrans Mapping Section with questions or concerns.

DISTRICT	TOWN	ROUTE
5	LINCOLN	Min-0654



Min-0654



STRUCTURE DESCRIPTIONS	
Bridge 16:	Stringer/multi-beam or girder - 1937
	Structure No: 100110001601101
	Length: 75'
	Height: 5.33'
	Width: 2.1'
	Facility Carried: C2003
	Structure Type: STEEL BEAM
	Features Intersected: BEAVER RIVER
	Surface: Bituminous
	Maintenance/Ownership: Town

0	1	2	3	4
Road Widths Travellane Roadway Lane Count Base Subbase				
Curves				
Grades				
Guardrails				
Rumblestrips				
Historic Projects				
Maintenance Garage				
Speed Zone				
Functional Class 6				
National Highway System				
Limited Access Highway				
Customer Service Level				
Traffic Counters				
AAADT 2021 2020 2019 2018 2017				
Crash Locations (Incomplete) 2022 2021 2020 2019 2018				

Historic Projects Unknown, Bituminous Concrete, Retreatment, Resurface, Bituminous Mix, Skiny Mix, Bituminous Seal Surface Treated Gravel, Plant Mix, Reclaimed Base and Bituminous Concrete, Concrete, Gravel	Functional Class 1 - Interstate System, 2 - Other Freeways and Expressways, 3 - Principal Arterial, 4 - Minor Arterial, 5 - Major Collector, 6 - Minor Collector	Curves Left (degrees), Right (degrees) Grades (degrees) Left, (degrees) Right, (degrees) grade up, (degrees) grade down Road Widths (ft)	Traffic Counters Continuous (CTC), Weigh-In-Motion (WIM), Short-Term, Scheduled, Short-Term, Unscheduled (counter ID) AAADT (AADT)	Crash Locations Fatal, Injury, Property Damage Only, Unknown Crash Type High Crash Locations (HCL's) Sections (& Intersections) HCL No. 1-100 (1-10), 101-200 (11-20), 201-300 (21-30), 301-400 (31-40), 401-800 (41-113)	Mileage by Functional Class By Sheet 0654 6 - minor collector 4.470 Page Total Mileage: 4.470 mi	Mileage by Town By Sheet LINCOLN - S06540110 4.47 of 4.47 Page Total Mileage: 4.47 mi	DISTRICT 5	TOWN LINCOLN	Date: 10/03/22 1 of 1 TWN mileage: 0.0 to 4.47	ROUTE Min-0654 ETE mileage: 0.0 to 4.47
---	--	--	---	---	--	---	----------------------	------------------------	---	---

For More Information Contact - Vermont Agency of Transportation, Policy, Planning and Intermodal Development Division - Mapping Section, 219 North Main Street, Barre, VT 05641 Telephone: 802-828-2600.