

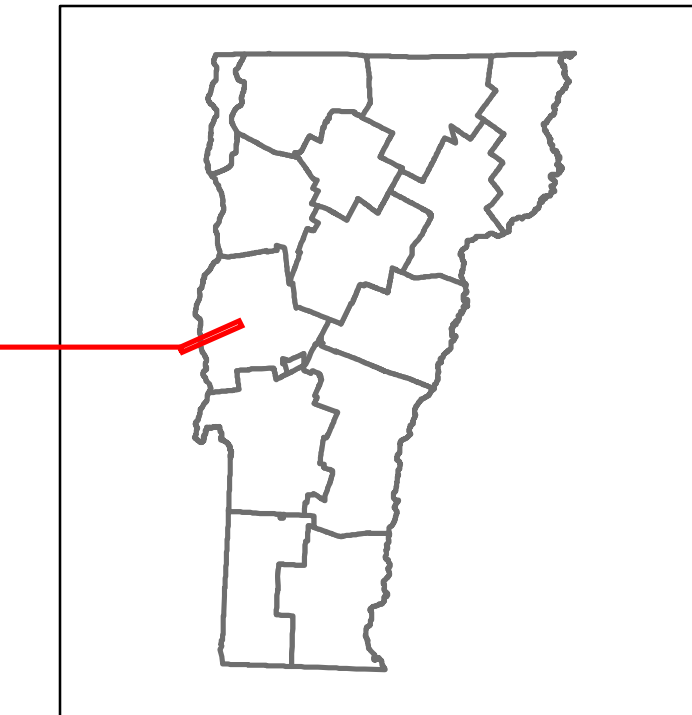


Route Log and Progress Chart


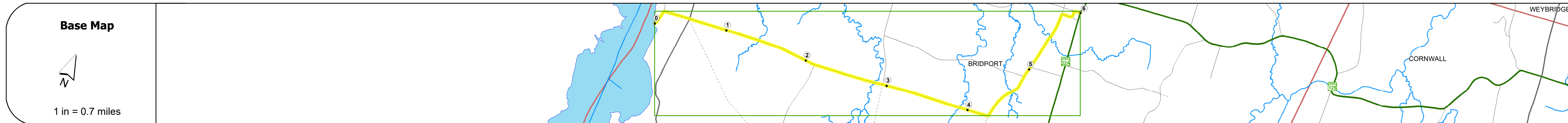
DRAFT

Please Note: Errors and Omissions May Exist.
Contact the VTrans Mapping Section with questions or concerns.

DISTRICT	TOWN	ROUTE
5	BRIDPORT	Min-0636



Min-0636



STRUCTURE DESCRIPTIONS	
Bridge 5:	Slab - 1940 Structure No. 100102000501021 Length: 54' Height: 5.33' Width: 2.6' Facility Carried: C2001 Structure Type: PRESTRESSED SLAB Features Intersected: W. BR. DEAD CREEK Surface: Bituminous Maintenance/Ownership: Town
Bridge 4:	Stringer/multi-beam or girder - 1938 Structure No. 100102000401021 Length: 64' Height: 5.33' Width: 2.1' Weight Limit: 10 Facility Carried: C2001 Structure Type: ROLLED BEAM Features Intersected: POTASH BROOK Surface: Bituminous Maintenance/Ownership: Town

	0	1	2	3	4	5	6
Road Widths							
Travellane							
Roadway							
Lane Count							
Base							
Subbase							
Curves							
Grades							
Guardrails							
Rumblestrips							
Historic Projects							
Maintenance Garage							
Speed Zone							
Functional Class							
National Highway System							
Limited Access Highway							
Customer Service Level							
Traffic Counters							
AAADT	2021						
	2020						
	2019						
	2018						
	2017						
Crash Locations	(Incomplete) 2022						
	2021						
	2020						
	2019						
	2018						

Historic Projects Unknown, Bituminous Concrete, Retreatment, Bituminous Macadam, Resurface, Cold Plane and Bituminous Concrete, Bituminous Mix, Concrete, Skippy Mix, Bituminous Seal, Gravel, Surface Treated Gravel, Plant Mix, Reclaimed Base and Bituminous Concrete	Functional Class 1 - Interstate System, 2 - Other Freeways and Expressways, 3 - Principal Arterial, 4 - Minor Arterial, 5 - Major Collector, 6 - Minor Collector	Curves Left (degrees), Right (degrees), Grades (percent) grade up, (percent) grade down	Traffic Counters Continuous (CTC), Weigh-In-Motion (WIM), Short-Term, Scheduled, Short-Term, Unscheduled	Crash Locations Fatal, Injury, Property Damage Only, Unknown Crash Type, High Crash Locations (HCL's)	Mileage by Functional Class By Sheet 0636 6 - minor collector 6.000	Mileage by Town By Sheet BRIDPORT - S06360102 6.0 of 6.0	DISTRICT 5	TOWN BRIDPORT	Date: 10/02/22	ROUTE Min-0636
Speed Zones 25, 30, 35, 40, 45, 50, 55, 60, 65						Page Total Mileage: 6.000 mi		Page Total Mileage: 6.0 mi		1 of 1 TWN mileage: 0.0 to 6.0 ETE mileage: 0.0 to 6.0