

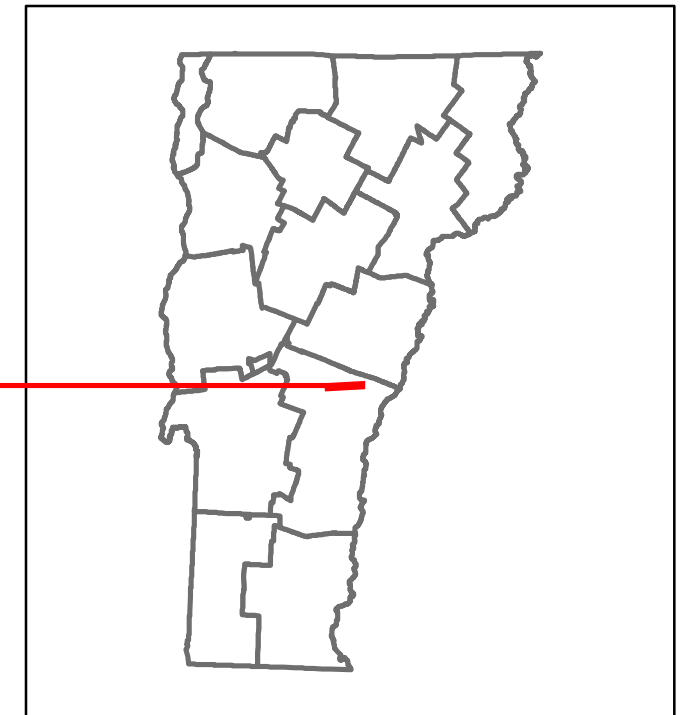


# Route Log and Progress Chart

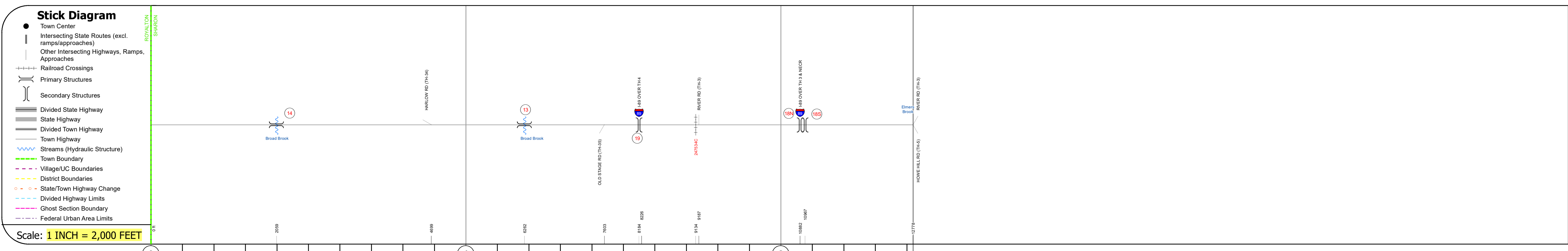
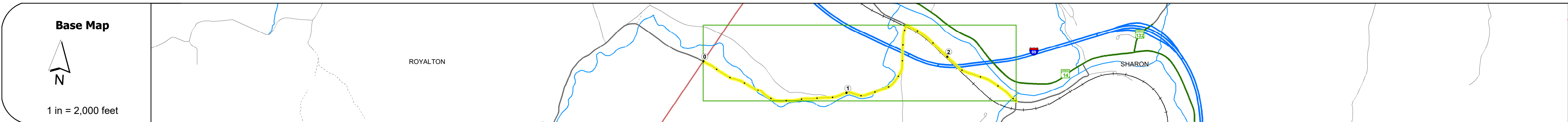
**DRAFT**

Please Note: Errors and Omissions May Exist.  
Contact the VTrans Mapping Section with questions or concerns.

DISTRICT	TOWN	ROUTE
4	SHARON	Min-0620



**Min-0620**



## STRUCTURE DESCRIPTIONS

**Bridge 14:**  
Box beam or girders - multiple - 2014  
Structure No. 101417001414171  
Length: 63'  
Height: 5.33'  
Width: 2.3'  
Facility Carried: C2004  
Structure Type: PRESTRES CONC BOX BM  
Features Intersected: BROAD BROOK  
Maintenance/Ownership: Town

**Bridge 13:**  
Tee Beam - 1929  
Structure No. 101417001314171  
Length: 34'  
Height: 5.33'  
Width: 2.1'  
Facility Carried: C2004  
Structure Type: CONCRETE T-BEAM  
Features Intersected: BROAD BROOK  
Maintenance/Ownership: Town

**Unknown 19:**  
Unknown  
Structure No. 200089001914172  
Structure Type: Unknown  
Features Intersected: 1 89 OVER TH 4  
Maintenance/Ownership: State

**Unknown 18N:**  
Unknown  
Structure No. 200089018N14172  
Structure Type: Unknown  
Features Intersected: 1 89 OVER TH 3 + NECR  
Maintenance/Ownership: State

**Unknown 18S:**  
Unknown  
Structure No. 200089018S14172  
Structure Type: Unknown  
Features Intersected: 1 89 OVER TH 3 + NECR  
Maintenance/Ownership: State

<b>Road Widths</b>	Travellane	24
	Roadway	24
	Lane Count	2
	Base	
	Subbase	
<b>Curves</b>		
<b>Grades</b>		
<b>Guardrails</b>		
<b>Rumblestrips</b>		
<b>Historic Projects</b>		
<b>Maintenance Garage</b>		
<b>Speed Zone</b>		
<b>Functional Class</b>	6	
<b>National Highway System</b>		
<b>Limited Access Highway</b>		
<b>Customer Service Level</b>		
<b>Traffic Counters</b>		
<b>AADT</b>	2021	
	2020	
	2019	
	2018	
	2017	
<b>Crash Locations</b>	(Incomplete) 2022	
	2021	
	2020	
	2019	
	2018	

<b>Historic Projects</b> Unknown, Retreatment, Resurface, Bituminous Mix, Skiny Mix, Bituminous Seal Bituminous Concrete, Gravel, Cold Plane and Bituminous Concrete, Concrete, Reclaimed Base and Bituminous Concrete, Plant Mix	<b>Functional Class</b> 1- Interstate System, 2- Other Freeways and Expressways, 3- Principal Arterial, 4- Minor Arterial, 5- Major Collector, 6- Minor Collector	<b>Curves</b> Left (degrees), Right (degrees) <b>Grades</b> Left (percent), Right (percent), grade up, grade down <b>Road Widths</b> (ft)	<b>Traffic Counters</b> Continuous (CTC), Weigh-In-Motion (WIM), Short-Term, Scheduled, Short-Term, Unscheduled <b>Crash Locations</b> Fatal, Injury, Property Damage Only, Unknown Crash Type <b>High Crash Locations (HCL's)</b> Sections (& Intersections) HCL No. 1-100 (1-10), 101-200 (11-20), 201-300 (21-30), 301-400 (31-40), 401-800 (41-113)	<b>Mileage by Functional Class By Sheet</b> 0620 6 - minor collector 2.420 <b>Page Total Mileage: 2.420 mi</b>	<b>Mileage by Town By Sheet</b> SHARON - S06201417 2.42 of 2.42 <b>Page Total Mileage: 2.42 mi</b>	<b>DISTRICT</b> 4	<b>TOWN</b> SHARON	<b>Date:</b> 10/03/22	<b>ROUTE</b> Min-0620 ETE mileage: 9.88 to 12.3
---	--	--	---	--	--	----------------------	-----------------------	-----------------------	---

For More Information Contact - Vermont Agency of Transportation, Policy, Planning and Intermodal Development Division - Mapping Section, 219 North Main Street, Barre, VT 05641 Telephone: 802-828-2600.