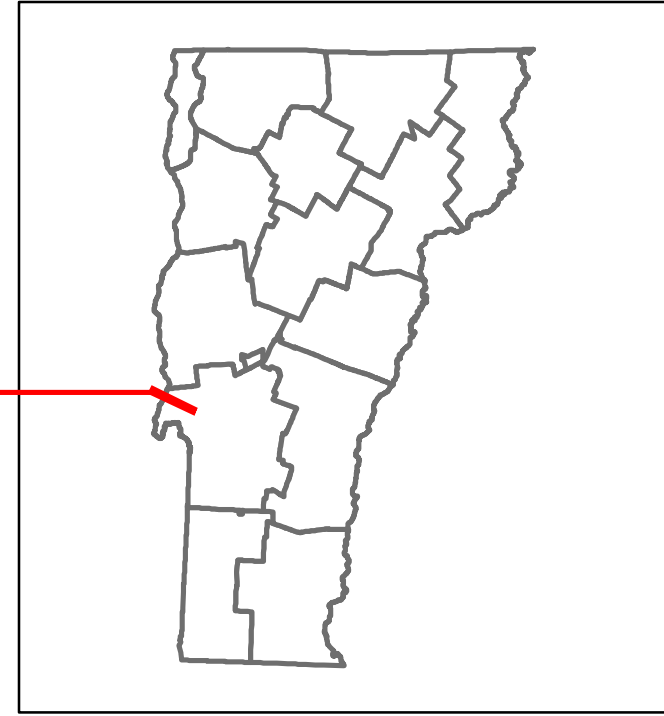

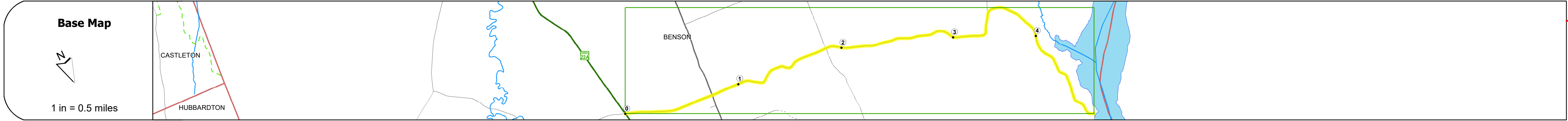


DISTRICT	TOWN	ROUTE
3	BENSON	Min-0590



Min-0590



STRUCTURE DESCRIPTIONS

	0	1	2	3	4
Road Widths					
Travellane					
Roadway					
Lane Count					
Base					
Subbase					
Curves					
Grades					
Guardrails					
Rumblestrips					
Historic Projects					
Maintenance Garage					
Speed Zone					
Functional Class					
National Highway System					
Limited Access Highway					
Customer Service Level					
Traffic Counters					
AAADT					
2021					
2020					
2019					
2018					
2017					
Crash Locations					
(Incomplete) 2022					
2021					
2020					
2019					
2018					

Historic Projects Unknown, Retreatment, Resurface, Bituminous Mix, Skippy Mix, Bituminous Seal, Concrete, Gravel, Plant Mix, Reclaimed Base and Bituminous Concrete	Functional Class 1- Interstate System, 2- Other Freeways and Expressways, 3- Principal Arterial, 4- Minor Arterial, 5- Major Collector, 6- Minor Collector	Curves Left, Right, Grades (up/down)	Traffic Counters Continuous (CTC), Weigh-In-Motion (WIM), Short-Term, Scheduled, Short-Term, Unscheduled	Crash Locations Fatal, Injury, Property Damage Only, Unknown Crash Type, High Crash Locations (HCL's)	Mileage by Functional Class By Sheet 0590 6 - minor collector 4.900	Mileage by Town By Sheet BENSON - S05901101 4.9 of 4.9	DISTRICT 3	TOWN BENSON	Date: 10/02/22	ROUTE Min-0590
					Page Total Mileage: 4.900 mi					