

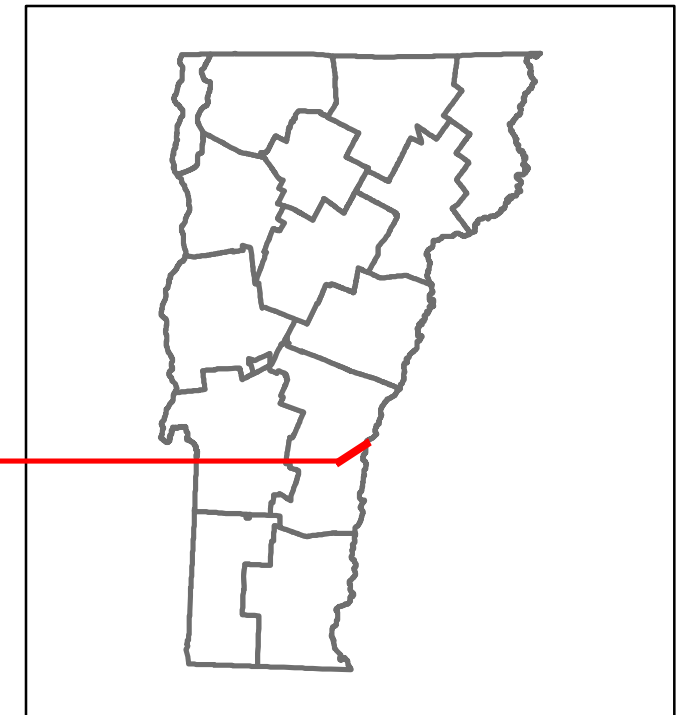


Route Log and Progress Chart

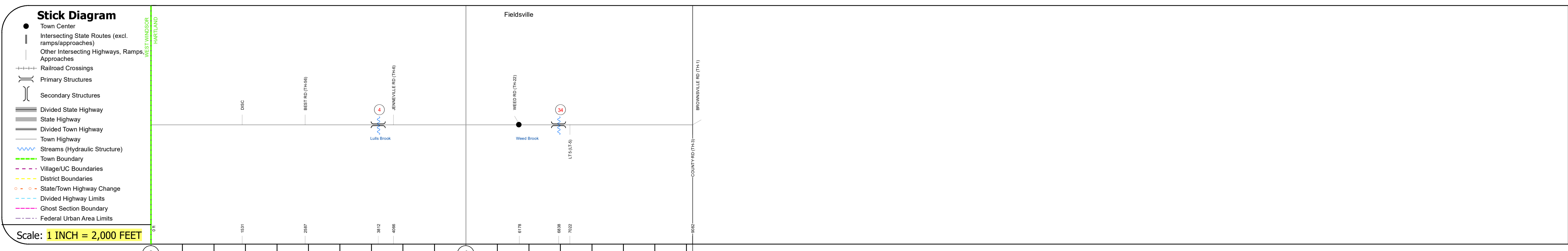
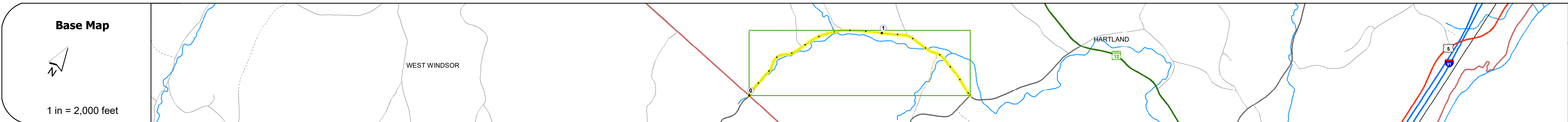
DRAFT

Please Note: Errors and Omissions May Exist.
Contact the VTrans Mapping Section with questions or concerns.

DISTRICT	TOWN	ROUTE
4	HARTLAND	Min-0586



Min-0586



STRUCTURE DESCRIPTIONS
<p>Bridge 4: Slab - 1958 Structure No. 101409000414091 Length: 25' Height: 5.33' Width: 2.8' Facility Carried: C2001 Structure Type: CONCRETE SLAB Features Intersected: LULLS BROOK Surface: Bituminous Maintenance/Ownership: Town</p> <p>Bridge 34: Stringer/multi-beam or girder - 1949 Structure No. 101409003414091 Length: 79' Height: 5.33' Width: 2.4' Facility Carried: C2001 Structure Type: ROLLED BEAM Features Intersected: LULLS BROOK Surface: Bituminous Maintenance/Ownership: Town</p>

Road Widths	Travellane: 24 Roadway: 24 Lane Count: 2 Base Subbase
Curves	
Grades	
Guardrails	
Rumblestrips	
Historic Projects	
Maintenance Garage	
Speed Zone	
Functional Class	6
National Highway System	
Limited Access Highway	
Customer Service Level	
Traffic Counters	
AAADT	2021 2020 2019 2018 2017
Crash Locations	(Incomplete) 2022 2021 2020 2019 2018

Historic Projects <ul style="list-style-type: none"> Unknown Retreatment Resurface Bituminous Mix Skinny Mix Bituminous Seal 	Functional Class <ul style="list-style-type: none"> 1 - Interstate System 2 - Other Freeways and Expressways 3 - Principal Arterial 4 - Minor Arterial 5 - Major Collector 6 - Minor Collector 	Curves <ul style="list-style-type: none"> Left (degrees) Right (degrees) 	Grades <ul style="list-style-type: none"> Left (percent) Right (percent) 	Traffic Counters <ul style="list-style-type: none"> Continuous (CTC) Weight-In-Motion (WIM) Short-Term, Scheduled Short-Term, Unscheduled 	Crash Locations <ul style="list-style-type: none"> Fatal Injury Property Damage Only Unknown Crash Type 	Mileage by Functional Class By Sheet 0586 6 - minor collector 1.720	Mileage by Town By Sheet HARTLAND - S05861409 1.72 of 1.72	DISTRICT 4	TOWN HARTLAND	Date: 10/03/22	ROUTE Min-0586	
Speed Zones 25 30 35 40 45 50 55 60 65						High Crash Locations (HCL's) HCL No. 201 - 300 (21 - 30) 1 - 100 (1 - 10) 301 - 400 (31 - 40) 101 - 200 (11 - 20) 401 - 800 (41 - 113)		Page Total Mileage: 1.720 mi		Page Total Mileage: 1.72 mi		
Indicated plans available - http://vtransmap01.aot.state.vt.us/p/dcr/D/webstore/										1 of 1 TWN mileage: 0.0 to 1.72		ETE mileage: 4.7 to 6.42