

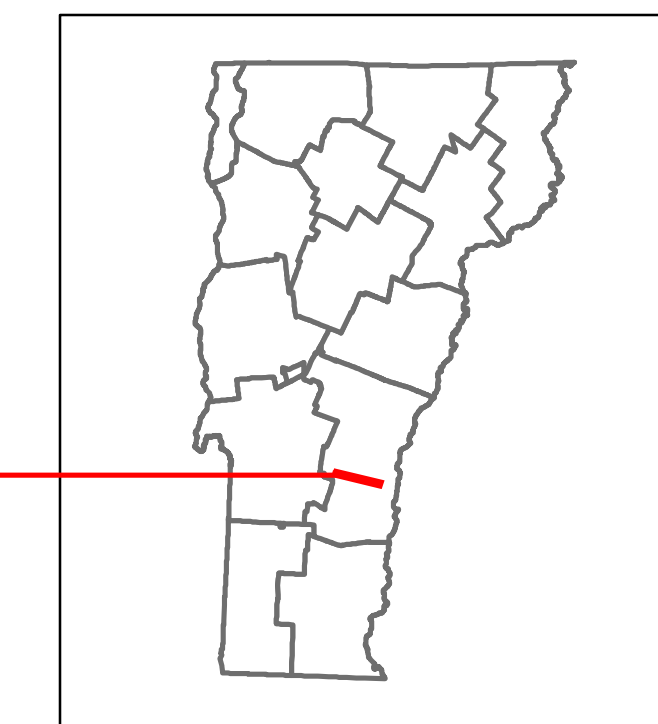


Route Log and Progress Chart

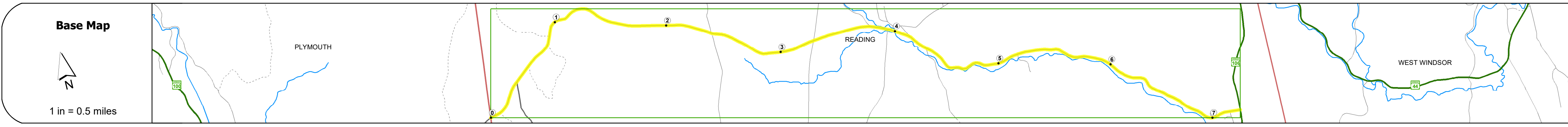
DRAFT

Please Note: Errors and Omissions May Exist.
Contact the VTrans Mapping Section with questions or concerns.

DISTRICT	TOWN	ROUTE
4	READING	Min-0584



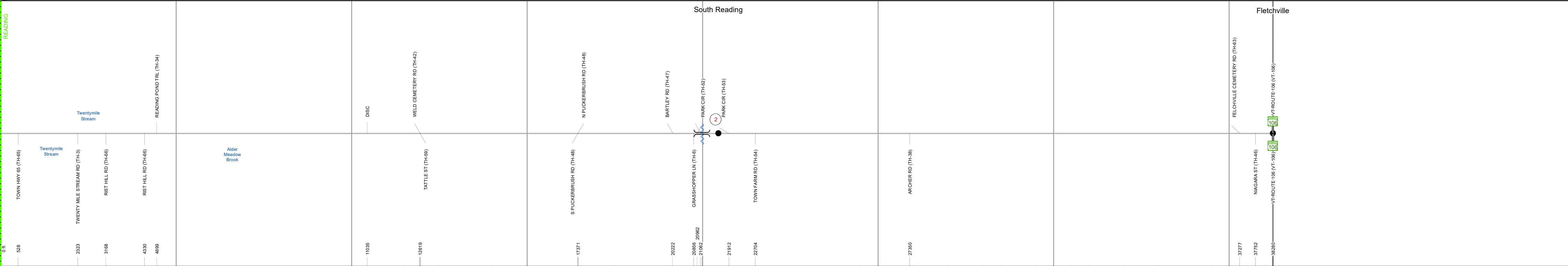
Min-0584



Stick Diagram

- Town Center
- Intersecting State Routes (excl. ramps/approaches)
- Other Intersecting Highways, Ramps, Approaches
- Railroad Crossings
- Primary Structures
- Secondary Structures
- Divided State Highway
- State Highway
- Divided Town Highway
- Town Highway
- Streams (Hydraulic Structure)
- Town Boundary
- Village/UC Boundaries
- District Boundaries
- State/Town Highway Change
- Divided Highway Limits
- Ghost Section Boundary
- Federal Urban Area Limits

Scale: 1 INCH = 2,000 FEET



STRUCTURE DESCRIPTIONS

Bridge 2:
Culvert (Arch) - 2017
Structure No. 101414000214141
Length: 28'
Height: 5.33'
Facility Carried: C2001
Structure Type: PRECAST SEG CON ARCH
Features Intersected: DARBY BROOK
Maintenance/Ownership: Town

Mile	Travellane	Roadway	Lane Count	Base	Subbase	Curves	Grades	Guardrails	Rumblestrips	Historic Projects	Maintenance Garage	Speed Zone	Functional Class	National Highway System	Limited Access Highway	Customer Service Level	Traffic Counters	ADT	Crash Locations	
0													6							
1													6							
2													6							
3													6							
4			22	22	2								6							
5													6							
6													6							
7													6							

<p>Historic Projects</p> <ul style="list-style-type: none"> Unknown Retreatment Resurface Bituminous Mix Skippy Mix Bituminous Seal Surface Treated Gravel Cold Plane and Plant Mix Reclaimed Base and Bituminous Concrete 	<p>Functional Class</p> <ul style="list-style-type: none"> 1 - Interstate System 2 - Other Freeways and Expressways 3 - Principal Arterial 4 - Minor Arterial 5 - Major Collector 6 - Minor Collector 	<p>Curves</p> <ul style="list-style-type: none"> Left (degrees) Right (degrees) <p>Grades</p> <ul style="list-style-type: none"> Left (percent) grade up Right (percent) grade down <p>Road Widths</p>	<p>Traffic Counters</p> <ul style="list-style-type: none"> Continuous (CTC) Weigh-In-Motion (WIM) Short-Term, Scheduled Short-Term, Unscheduled <p>Crash Locations</p> <ul style="list-style-type: none"> Fatal Injury Property Damage Only Unknown Crash Type <p>High Crash Locations (HCL's)</p> <p>Sections (& Intersections)</p> <ul style="list-style-type: none"> 1 - 100 (1 - 10) 101 - 200 (11 - 20) 201 - 300 (21 - 30) 301 - 400 (31 - 40) 401 - 800 (41 - 113) 	<p>Mileage by Functional Class By Sheet</p> <p>0584 6 - minor collector 7.250</p>	<p>Mileage by Town By Sheet</p> <p>READING - S05841414 7.25 of 7.25</p>	<p>DISTRICT</p> <p>4</p>	<p>TOWN</p> <p>READING</p>	<p>Date: 10/02/22</p> <p>1 of 1 TWN mileage: 0.0 to 7.25</p>	<p>ROUTE</p> <p>Min-0584</p> <p>ETE mileage: 2.7 to 9.95</p>
--	--	---	---	--	--	---------------------------------	-----------------------------------	--	---

For More Information Contact - Vermont Agency of Transportation, Policy, Planning and Intermodal Development Division - Mapping Section, 219 North Main Street, Barre, VT 05641 Telephone: 802-828-2600.