

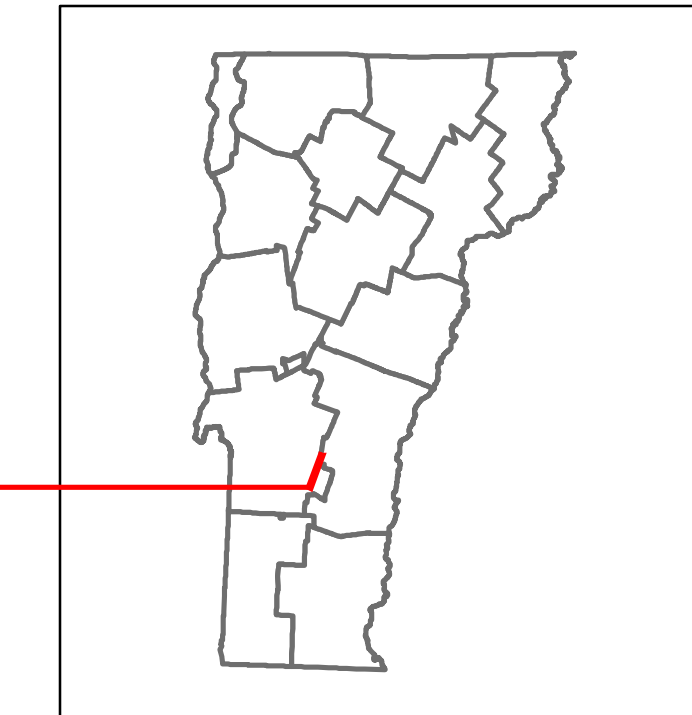


# Route Log and Progress Chart


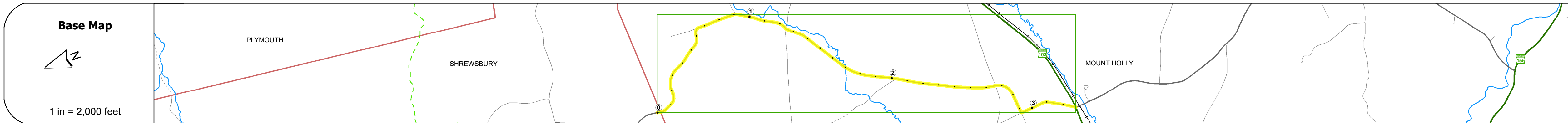
**DRAFT**

Please Note: Errors and Omissions May Exist.  
Contact the VTrans Mapping Section with questions or concerns.

DISTRICT	TOWN	ROUTE
3	MOUNT HOLLY	Min-0582



Min-0582



## STRUCTURE DESCRIPTIONS

<b>Road Widths</b>	Travellane	22	
	Roadway	22	
	Lane Count	2	
	Base		
	Subbase		
<b>Curves</b>			
<b>Grades</b>			
<b>Guardrails</b>			
<b>Rumblestrips</b>			
<b>Historic Projects</b>			
<b>Maintenance Garage</b>			
<b>Speed Zone</b>			
<b>Functional Class</b>		6	
<b>National Highway System</b>			
<b>Limited Access Highway</b>			
<b>Customer Service Level</b>			
<b>Traffic Counters</b>			
<b>AAADT</b>	2021		
	2020		
	2019		
	2018		
	2017		
<b>Crash Locations</b>	(Incomplete) 2022		
	2021		
	2020		
	2019		
	2018		

<b>Historic Projects</b> Unknown, Retreatment, Resurface, Bituminous Mix, Skiny Mix, Bituminous Seal, Concrete, Surface Treated Gravel, Plant Mix, Reclaimed Base and Bituminous Concrete	<b>Functional Class</b> 1- Interstate System, 2- Other, 3- Principal Arterial, 4- Minor Arterial, 5- Major Collector, 6- Minor Collector	<b>Curves</b> Left, Right, Grades (down, up, grade down)	<b>Traffic Counters</b> Continuous (CTC), Weigh-In-Motion (WIM), Short-Term, Scheduled, Short-Term, Unscheduled	<b>Crash Locations</b> Fatal, Injury, Property Damage Only, Unknown Crash Type, High Crash Locations (HCL's)	<b>Mileage by Functional Class By Sheet</b> 0582 6 - minor collector 3.280	<b>Mileage by Town By Sheet</b> MOUNT HOLLY - S05821112 3.28 of 3.28	<b>DISTRICT</b> 3	<b>TOWN</b> MOUNT HOLLY	<b>Date:</b> 10/03/22	<b>ROUTE</b> Min-0582 ETE mileage: 12.89 to 16.17
<b>Page Total Mileage: 3.280 mi</b>						<b>Page Total Mileage: 3.28 mi</b>				

For More Information Contact - Vermont Agency of Transportation, Policy, Planning and Intermodal Development Division - Mapping Section, 219 North Main Street, Barre, VT 05641 Telephone: 802-828-2600.