

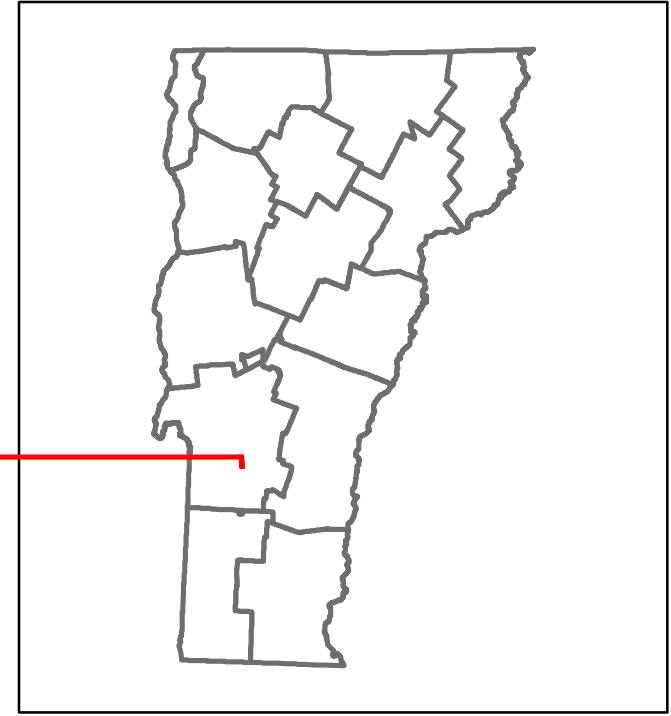


Route Log and Progress Chart


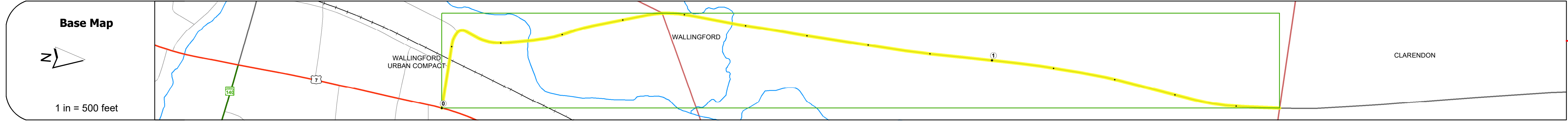
DRAFT

Please Note: Errors and Omissions May Exist.
Contact the VTrans Mapping Section with questions or concerns.

DISTRICT	TOWN	ROUTE
3	WALLINGFORD	Min-0578



Min-0578



STRUCTURE DESCRIPTIONS	
Bridge 59:	
Tee Beam - 1922	
Structure No: 101125005911251	
Length: 96'	
Height: 5.33'	
Width: 2.1'	
Facility Carried: C2002	
Structure Type: 2 SPN CONTINUOUS TBM	
Features Intersected: OTTER CREEK	
Surface: Bituminous	
Maintenance/Ownership: Town	

Road Widths	
Travellane	22
Roadway	22
Lane Count	2
Base	
Subbase	

Curves	
---------------	--

Grades	
---------------	--

Guardrails	
-------------------	--

Rumblestrips	
---------------------	--

Historic Projects	
--------------------------	--

Maintenance Garage	
---------------------------	--

Speed Zone	
-------------------	--

Functional Class	6
-------------------------	---

National Highway System	
--------------------------------	--

Limited Access Highway	
-------------------------------	--

Customer Service Level	
-------------------------------	--

Traffic Counters	
-------------------------	--

AADT	2021	
	2020	
	2019	
	2018	
	2017	

Crash Locations	(Incomplete) 2022	
	2021	
	2020	
	2019	
	2018	

Historic Projects Unknown, Retreatment, Resurface, Bituminous Mix, Skiny Mix, Bituminous Seal Bituminous Concrete, Cold Plane and Bituminous Concrete, Concrete, Gravel, Plant Mix, Reclaimed Base and Bituminous Concrete, Surface Treated Gravel	Functional Class 1- Interstate System, 2- Other Freeways and Expressways, 3- Principal Arterial, 4- Minor Arterial, 5- Major Collector, 6- Minor Collector	Curves Left (degrees), Right (degrees) Grades Left (percent), Right (percent), grade up, grade down Road Widths (ft)	Traffic Counters Continuous (CTC), Weigh-In-Motion (WIM), Short-Term, Scheduled, Short-Term, Unscheduled (counter ID) Crash Locations Fatal, Injury, Unknown Crash Type, Property Damage Only	High Crash Locations (HCL's) Sections (& Intersections) HCL No. 1-100 (1-10), 101-200 (11-20), 201-300 (21-30), 301-400 (31-40), 401-800 (41-113)	Mileage by Functional Class By Sheet 0578 6 - minor collector 1.470	Mileage by Town By Sheet WALLINGFORD - S05781125 1.47 of 1.47	DISTRICT 3	TOWN WALLINGFORD	Date: 10/03/22	ROUTE Min-0578
					Page Total Mileage: 1.470 mi	Page Total Mileage: 1.47 mi	1 of 1 TWN mileage: 0.0 to 1.47	ETE mileage: 0.0 to 1.47		

For More Information Contact - Vermont Agency of Transportation, Policy, Planning and Intermodal Development Division - Mapping Section, 219 North Main Street, Barre, VT 05641 Telephone: 802-828-2600.