

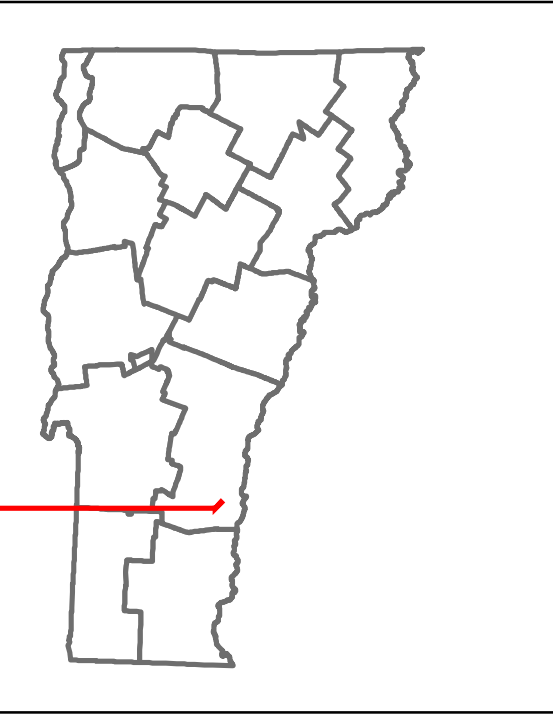


Route Log and Progress Chart

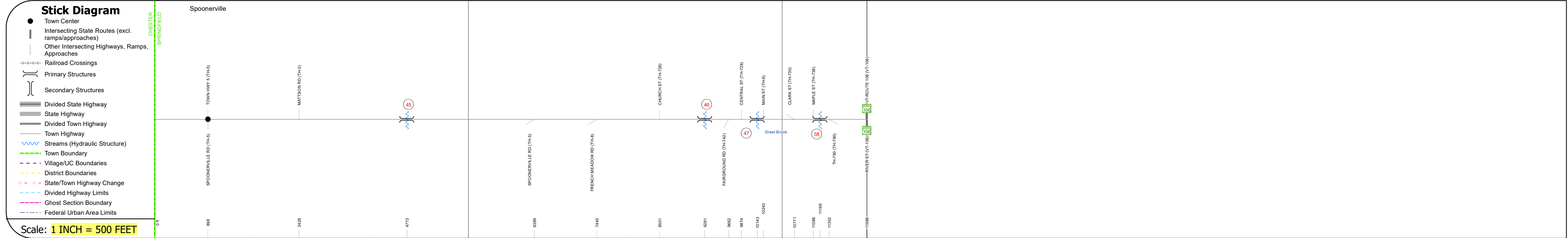
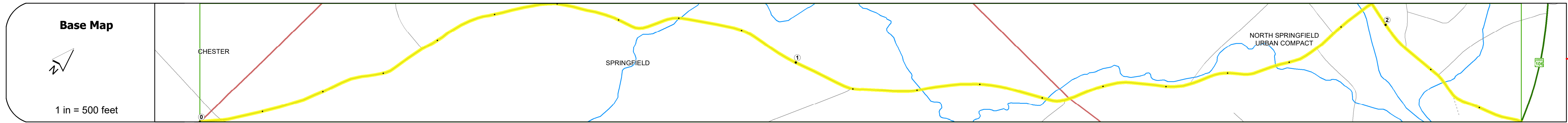
DRAFT

Please Note: Errors and Omissions May Exist.
Contact the VTrans Mapping Section with questions or concerns.

DISTRICT	TOWN	ROUTE
2	SPRINGFIELD	Min-0562



Min-0562



Road Widths	Travellane	22
	Roadway	22
	Lane Count	2
	Base	
	Subbase	
Curves		
Grades		
Guardrails		
Rumblestrips		
Historic Projects		
Maintenance Garage		
Speed Zone		
Functional Class	6	
National Highway System		
Limited Access Highway		
Customer Service Level		
Traffic Counters		
AADT	2021	
	2020	
	2019	
	2018	
	2017	
Crash Locations	(Incomplete) 2022	
	2021	
	2020	
	2019	
	2018	

STRUCTURE DESCRIPTIONS

- Bridge 45:**
Stringer/multi-beam or girder - 1935
Structure No. 101418004514181
Length: 27'
Height: 5.33'
Width: 1.8'
Facility Carried: C2010
Structure Type: CONC ENCASED ROLL BM
Features Intersected: BROOK
Maintenance/Ownership: Town
- Bridge 46:**
Stringer/multi-beam or girder - 1937
Structure No. 101418004614181
Length: 26'
Height: 5.33'
Width: 2.0'
Facility Carried: C2010
Structure Type: CONC ENCASED ROLL BM
Features Intersected: BROOK
Surface: Bituminous
Maintenance/Ownership: Town
- Bridge 47:**
Stringer/multi-beam or girder - 1937
Structure No. 101418004714181
Length: 34'
Height: 5.33'
Width: 2.7'
Facility Carried: C2010
Structure Type: CONC ENCASED STL BM
Features Intersected: GREAT BROOK
Surface: Bituminous
Maintenance/Ownership: Town
- Bridge 58:**
Tee Beam - 1933
Structure No. 101418005814181
Length: 28'
Height: 5.33'
Width: 3.0'
Facility Carried: C2006
Structure Type: TBEAM WIDE W/ ROL BM
Features Intersected: BROOK
Surface: Bituminous
Maintenance/Ownership: Town

Historic Projects Bituminous Concrete, Retreatment, Resurface, Bituminous Mix, Skiny Mix, Bituminous Seal, Surface Treated Gravel, Plant Mix, Reclaimed Base and Bituminous Concrete, Gravel	Functional Class 1 - Interstate System, 2 - Other Freeways and Expressways, 3 - Principal Arterial, 4 - Minor Arterial, 5 - Major Collector, 6 - Minor Collector	Curves Left (degrees), Right (degrees), Grades (percent) grade up, (percent) grade down	Traffic Counters Continuous (CTC), Weigh-In-Motion (WIM), Short-Term, Scheduled, Short-Term, Unscheduled	Crash Locations Fatal, Injury, Property Damage Only, Unknown Crash Type, High Crash Locations (HCL's)	Mileage by Functional Class By Sheet 0562 6 - minor collector 2.270	Mileage by Town By Sheet SPRINGFIELD - S05621418 2.27 of 2.27	DISTRICT 2	TOWN SPRINGFIELD	Date: 10/03/22	ROUTE Min-0562
					Page Total Mileage: 2.270 mi	Page Total Mileage: 2.27 mi				