

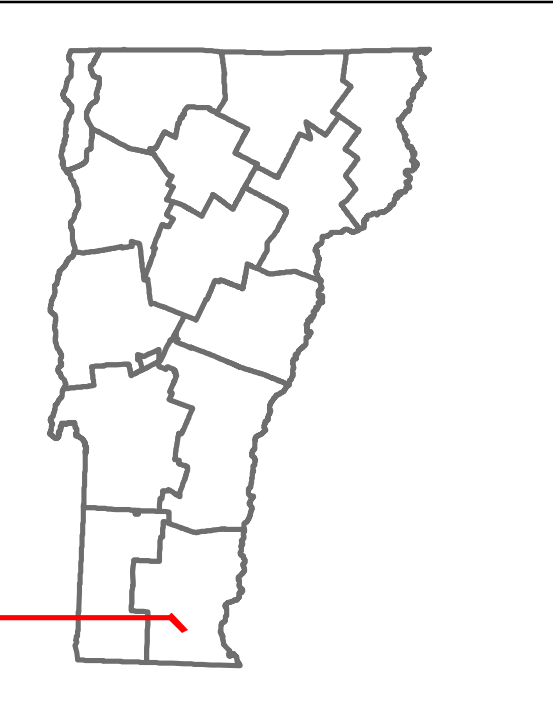


Route Log and Progress Chart

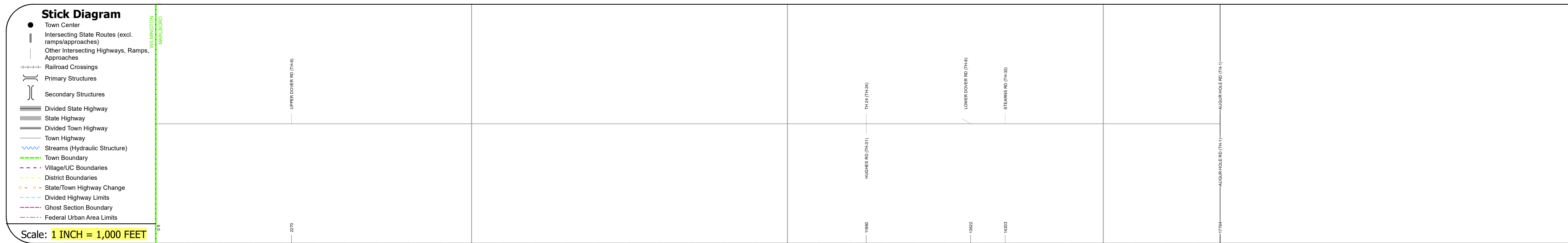
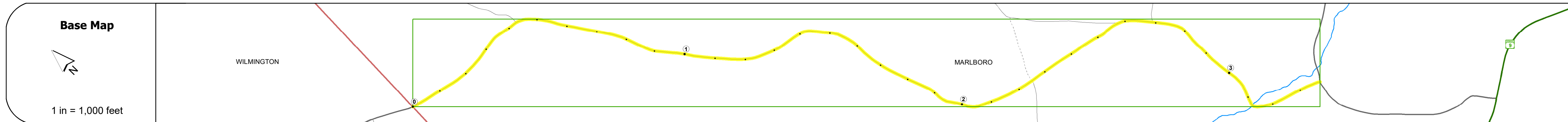
DRAFT

Please Note: Errors and Omissions May Exist.
Contact the VTrans Mapping Section with questions or concerns.

DISTRICT	TOWN	ROUTE
2	MARLBORO	Min-0526



Min-0526



0	1	2	3
Road Widths			
Travellane		24	
Roadway		24	
Lane Count		2	
Base			
Subbase			
Curves			
Grades			
Guardrails			
Rumblestrips			
Historic Projects			
Maintenance Garage			
Speed Zone			
Functional Class			
6			
National Highway System			
Limited Access Highway			
Customer Service Level			
Traffic Counters			
ADT			
2021			
2020			
2019			
2018			
2017			
Crash Locations			
(Incomplete) 2022	<input type="checkbox"/>		
2021	<input type="checkbox"/>		
2020			
2019	<input type="checkbox"/>		
2018			

STRUCTURE DESCRIPTIONS	

Historic Projects <input type="checkbox"/> Unknown <input type="checkbox"/> Bituminous Concrete <input type="checkbox"/> Retreatment <input type="checkbox"/> Bituminous Macadam <input type="checkbox"/> Resurface <input type="checkbox"/> Cold Plane and <input type="checkbox"/> Bituminous Concrete <input type="checkbox"/> Bituminous Mix <input type="checkbox"/> Concrete <input type="checkbox"/> Skippy Mix <input type="checkbox"/> Bituminous Seal <input type="checkbox"/> Gravel <input type="checkbox"/> Surface Treated <input type="checkbox"/> Gravel <input type="checkbox"/> Plant Mix <input type="checkbox"/> Reclaimed Base and <input type="checkbox"/> Bituminous Concrete	Functional Class 1 - Interstate System 2 - Other 3 - Principal Arterial 4 - Minor Arterial 5 - Major Collector 6 - Minor Collector Speed Zones 25 30 35 40 45 50 55 60 65	Curves <input type="checkbox"/> Left <input type="checkbox"/> Right <input type="checkbox"/> grade up <input type="checkbox"/> grade down	Grades <input type="checkbox"/> grade up <input type="checkbox"/> grade down	Traffic Counters <input type="checkbox"/> Continuous (CTC) <input type="checkbox"/> Weigh-In-Motion (WIM) <input type="checkbox"/> Short-Term, Scheduled <input type="checkbox"/> Short-Term, Unscheduled ADT (AADT)	Crash Locations <input type="checkbox"/> Fatal <input type="checkbox"/> Injury <input type="checkbox"/> Property Damage Only <input type="checkbox"/> Unknown Crash Type High Crash Locations (HCL's) Sections (& Intersections) HCL No. 201 - 300 (21 - 30) 1 - 100 (1 - 10) 101 - 200 (11 - 20) 301 - 400 (31 - 40) 401 - 800 (41 - 113)	Mileage by Functional Class By Sheet 0526 6 - minor collector 3.370	Mileage by Town By Sheet MARLBORO - S05261311 3.37 of 3.37	DISTRICT 2	TOWN MARLBORO	Date: 10/03/22	ROUTE Min-0526
						Page Total Mileage: 3.370 mi		Page Total Mileage: 3.37 mi		1 of 1 TWN mileage: 0.0 to 3.37	ETE mileage: 3.3 to 6.67

For More Information Contact - Vermont Agency of Transportation, Policy, Planning and Intermodal Development Division - Mapping Section, 219 North Main Street, Barre, VT 05641 Telephone: 802-828-2600.