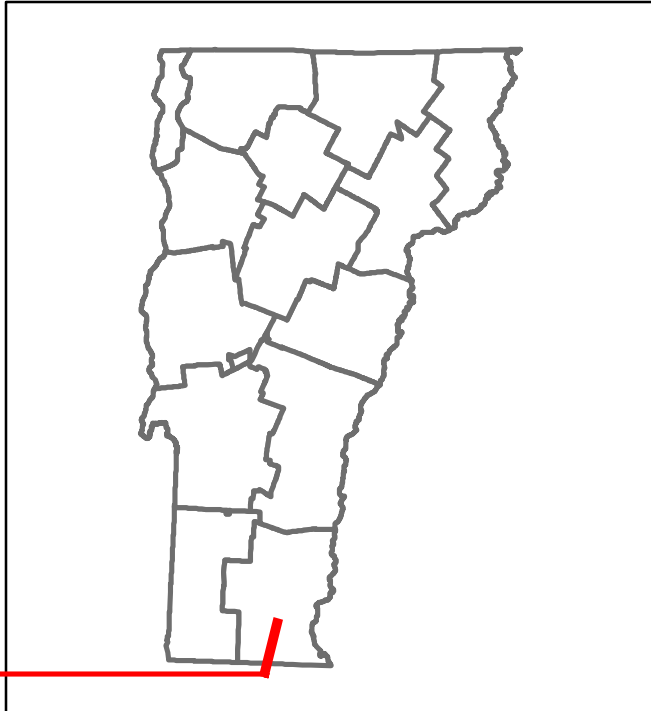

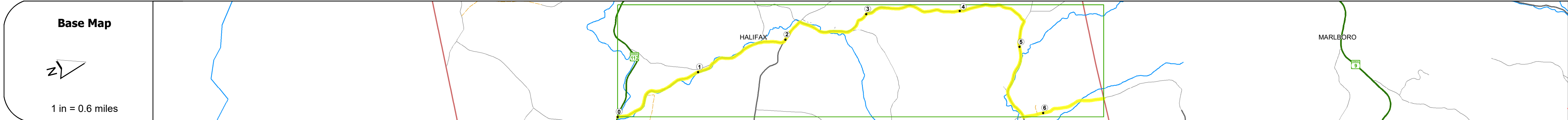


DISTRICT	TOWN	ROUTE
2	HALIFAX	Min-0504



Min-0504



	0	1	2	3	4	5	6
<b>Road Widths</b>							
Travellane							
Roadway							
Lane Count							
Base							
Subbase							
<b>Curves</b>							
<b>Grades</b>							
<b>Guardrails</b>							
<b>Rumblestrips</b>							
<b>Historic Projects</b>							
<b>Maintenance Garage</b>							
<b>Speed Zone</b>							
<b>Functional Class</b>							
<b>National Highway System</b>							
<b>Limited Access Highway</b>							
<b>Customer Service Level</b>							
<b>Traffic Counters</b>							
<b>AAADT</b>							
2021							
2020							
2019							
2018							
2017							
<b>Crash Locations</b>							
(Incomplete) 2022							
2021							
2020							
2019							
2018							

### STRUCTURE DESCRIPTIONS

**Bridge 12:**  
Tee Beam - 1925  
Structure No. 101308001213081  
Length: 42'  
Height: 5.33'  
Width: 2.7'  
Facility Carried: C2001  
Structure Type: CONC TBM WD W/ STLBM  
Features Intersected: EAST BR NORTH RIVER  
Surface: Bituminous  
Maintenance/Ownership: Town

**Bridge 15:**  
Stringer/multi-beam or girder - 1939  
Structure No. 101308001513081  
Length: 59'  
Height: 5.33'  
Width: 2.1'  
Facility Carried: C2001  
Structure Type: ROLLED BEAM  
Features Intersected: BRANCH BROOK  
Surface: Bituminous  
Maintenance/Ownership: Town

**Bridge 13:**  
Slab - 1966  
Structure No. 101308001313081  
Length: 36'  
Height: 5.33'  
Width: 2.4'  
Facility Carried: C2001  
Structure Type: CONCRETE SLAB  
Features Intersected: GREEN RIVER  
Surface: Bituminous  
Maintenance/Ownership: Town

<b>Historic Projects</b> <ul style="list-style-type: none"> <li>Unknown</li> <li>Retreatment</li> <li>Resurface</li> <li>Bituminous Mix</li> <li>Skinny Mix</li> <li>Bituminous Seal</li> </ul>	<b>Functional Class</b> <ul style="list-style-type: none"> <li>1 - Interstate System</li> <li>2 - Other Freeways and Expressways</li> <li>3 - Principal Arterial</li> <li>4 - Minor Arterial</li> <li>5 - Major Collector</li> <li>6 - Minor Collector</li> </ul>	<b>Curves</b> <ul style="list-style-type: none"> <li>Left (degrees)</li> <li>Right (degrees)</li> </ul>	<b>Grades</b> <ul style="list-style-type: none"> <li>Left (percent)</li> <li>Right (percent)</li> <li>grade up</li> <li>grade down</li> </ul>	<b>Traffic Counters</b> <ul style="list-style-type: none"> <li>Continuous (CTC)</li> <li>Weight-In-Motion (WIM)</li> <li>Short-Term, Scheduled</li> <li>Short-Term, Unscheduled</li> </ul>	<b>Crash Locations</b> <ul style="list-style-type: none"> <li>Fatal</li> <li>Injury</li> <li>Property Damage Only</li> <li>Unknown Crash Type</li> </ul>	<b>Mileage by Functional Class By Sheet</b> 0504 6 - minor collector 6.670	<b>Mileage by Town By Sheet</b> HALIFAX - S05041308 6.67 of 6.67	<b>DISTRICT</b> 2	<b>TOWN</b> HALIFAX	<b>Date:</b> 10/02/22	<b>ROUTE</b> Min-0504
<b>Speed Zones</b> 25 30 35 40 45 50 55 60 65						<b>Page Total Mileage: 6.670 mi</b>		<b>Page Total Mileage: 6.67 mi</b>		<b>1 of 1</b> TWN mileage: 0.0 to 6.67	<b>ETE mileage:</b> 0.0 to 6.67