

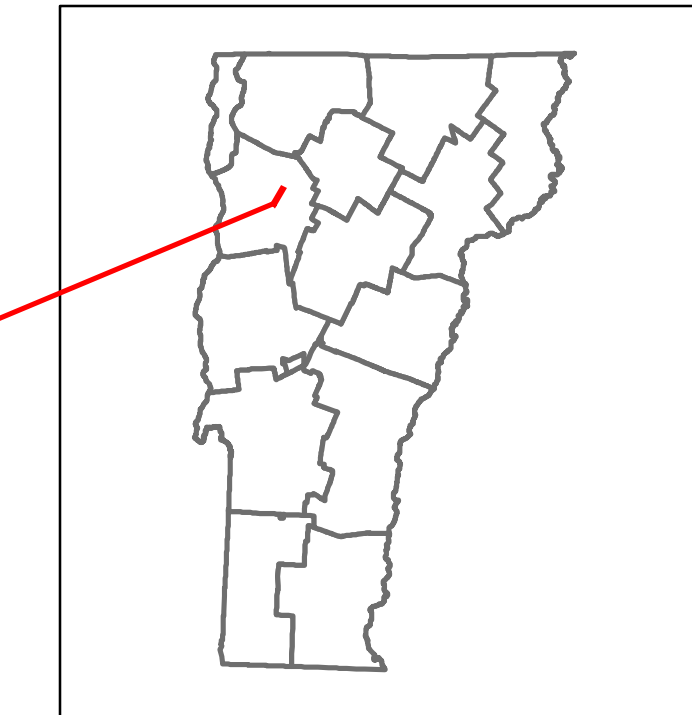


# Route Log and Progress Chart

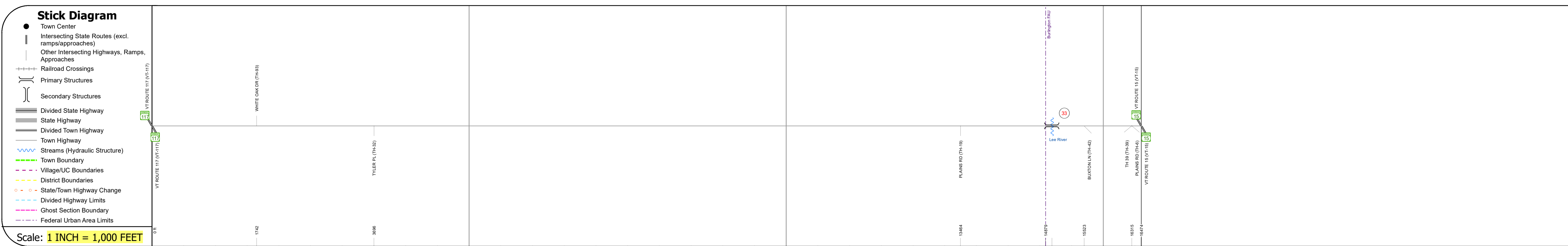
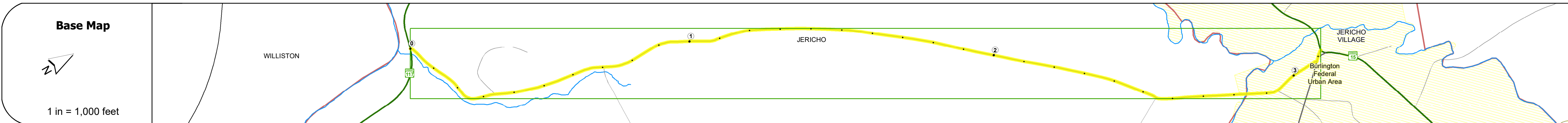
**DRAFT**

Please Note: Errors and Omissions May Exist.  
Contact the VTrans Mapping Section with questions or concerns.

DISTRICT	TOWN	ROUTE
5	JERICHO	Maj-0335



**Maj-0335**



### STRUCTURE DESCRIPTIONS

**Bridge 33:**  
 Stringer/multi-beam or girder - 1968  
 Structure No: 100409003304091  
 Length: 69'  
 Height: 5.33'  
 Width: 2.7'  
 Facility Carried: C2006  
 Structure Type: ROLLED BEAM  
 Features Intersected: LEE RIVER  
 Surface: Bituminous  
 Maintenance/Ownership: Town

<b>Road Widths</b>	Travellane	20			
	Roadway	22			
	Lane Count	2			
	Base				
	Subbase				
<b>Curves</b>					
<b>Grades</b>					
<b>Guardrails</b>					
<b>Rumblestrips</b>					
<b>Historic Projects</b>					
<b>Maintenance Garage</b>					
<b>Speed Zone</b>					
<b>Functional Class</b>		5			
<b>National Highway System</b>					
<b>Limited Access Highway</b>					
<b>Customer Service Level</b>					
<b>Traffic Counters</b>					
<b>ADT</b>	2021	2387	2387	3156	
	2020	2106	2046	2917	
	2019	2486	2486	3423	
	2018	2400	1800	161800	
	2017	2400	1800	161800	
<b>Crash Locations</b>	(Incomplete) 2022				
	2021				
	2020				
	2019				
	2018				

<b>Historic Projects</b> Unknown, Retreatment, Resurface, Bituminous Mix, Skiny Mix, Bituminous Seal Bituminous Concrete, Cold Plane and Bituminous Concrete, Concrete, Surface Treated Gravel, Plant Mix, Reclaimed Base and Bituminous Concrete	<b>Functional Class</b> 1 - Interstate System, 2 - Other Freeways and Expressways, 3 - Principal Arterial, 4 - Minor Arterial, 5 - Major Collector, 6 - Minor Collector	<b>Curves</b> Left (degrees), Right (degrees) <b>Grades</b> (percent) grade up, (percent) grade down <b>Road Widths</b> (ft)	<b>Traffic Counters</b> Continuous (CTC), Weigh-In-Motion (WIM), Short-Term, Scheduled, Short-Term, Unscheduled (counter ID) <b>Crash Locations</b> Fatal, Injury, Property Damage Only, Unknown Crash Type <b>High Crash Locations (HCL's)</b> Sections (& Intersections) HCL No. 1-100 (1-10), 101-200 (11-20), 201-300 (21-30), 301-400 (31-40), 401-800 (41-113)	<b>Mileage by Functional Class By Sheet</b> 0335 5 - Major collector 3.120 <b>Page Total Mileage: 3.120 mi</b>	<b>Mileage by Town By Sheet</b> JERICHO - S03350409 3.12 of 3.12 <b>Page Total Mileage: 3.12 mi</b>	<b>DISTRICT</b> 5	<b>TOWN</b> JERICHO	<b>Date:</b> 10/03/22 <b>1 of 1</b> TWN mileage: 0.0 to 3.12	<b>ROUTE</b> Maj-0335 ETE mileage: 0.0 to 3.12
---	--	---	--	--	---	----------------------	------------------------	--	--

For More Information Contact - Vermont Agency of Transportation, Policy, Planning and Intermodal Development Division - Mapping Section, 219 North Main Street, Barre, VT 05641 Telephone: 802-828-2600.