

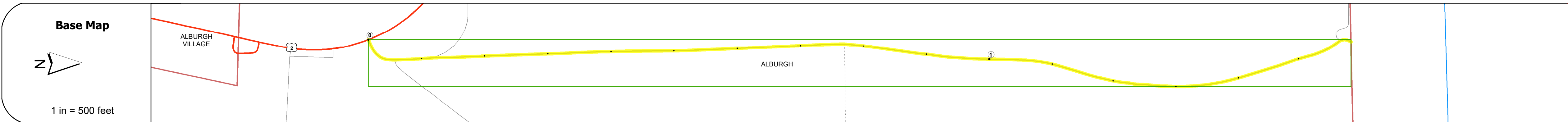
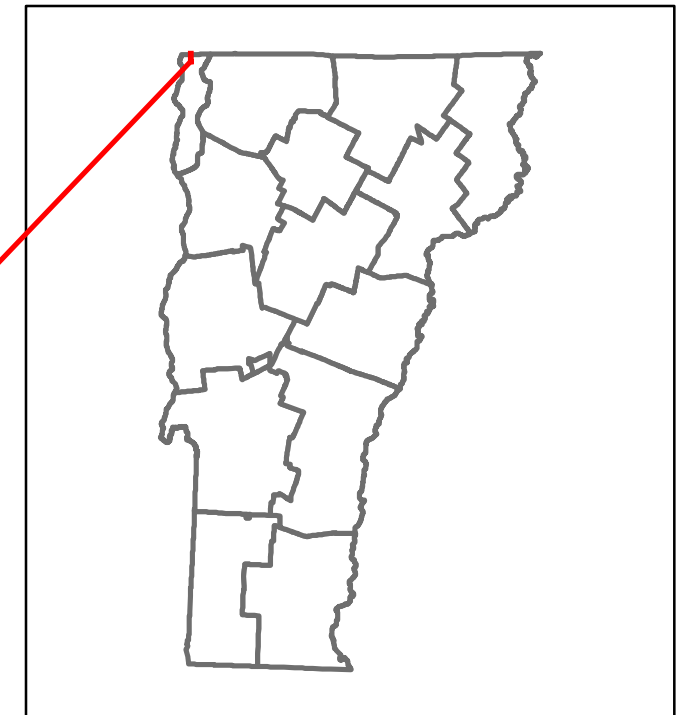


# Route Log and Progress Chart

**DRAFT**

Please Note: Errors and Omissions May Exist.  
Contact the VTrans Mapping Section with questions or concerns.

DISTRICT	TOWN	ROUTE
8	ALBURGH	Maj-0293



## STRUCTURE DESCRIPTIONS

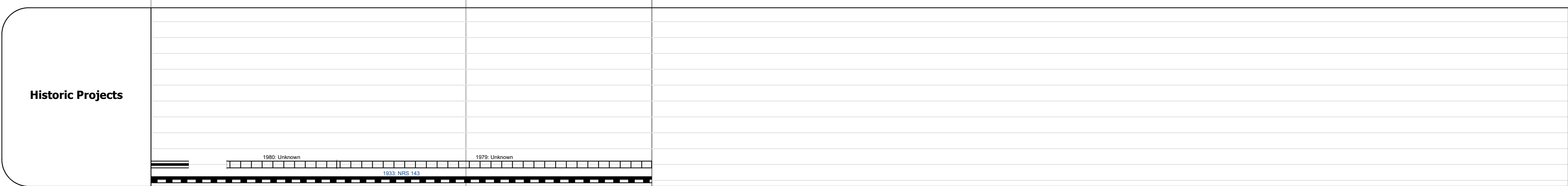
Road Widths	Travellane	Roadway	Lane Count	Base	Subbase
	24	24	2		

Curves	31
--------	----

Grades	
--------	--

Guardrails	
------------	--

Rumblestrips	
--------------	--



Maintenance Garage	
--------------------	--

Speed Zone	
------------	--

Functional Class	5
------------------	---

National Highway System	
-------------------------	--

Limited Access Highway	
------------------------	--

Customer Service Level	
------------------------	--

Traffic Counters	0317
------------------	------

Year	ADT
2021	335
2020	296
2019	349
2018	350
2017	350

Year	Crash Locations
(Incomplete) 2022	
2021	
2020	
2019	
2018	

<b>Historic Projects</b> <ul style="list-style-type: none"> <li>Unknown</li> <li>Bituminous Concrete</li> <li>Retreatment</li> <li>Resurface</li> <li>Bituminous Mix</li> <li>Skiny Mix</li> <li>Bituminous Seal</li> <li>Gravel</li> <li>Surface Treated</li> <li>Plant Mix</li> <li>Reclaimed Base and Bituminous Concrete</li> <li>Concrete</li> </ul>	<b>Functional Class</b> <ul style="list-style-type: none"> <li>1 - Interstate System</li> <li>2 - Other Freeways and Expressways</li> <li>3 - Principal Arterial</li> <li>4 - Minor Arterial</li> <li>5 - Major Collector</li> <li>6 - Minor Collector</li> </ul>	<b>Curves</b> <ul style="list-style-type: none"> <li>Left (degrees)</li> <li>Right (degrees)</li> <li>grade up</li> <li>grade down</li> </ul>	<b>Grades</b> <ul style="list-style-type: none"> <li>Left (degrees)</li> <li>Right (degrees)</li> <li>grade up</li> <li>grade down</li> </ul>	<b>Traffic Counters</b> <ul style="list-style-type: none"> <li>Continuous (CTC)</li> <li>Weight-In-Motion (WIM)</li> <li>Short-Term, Scheduled</li> <li>Short-Term, Unscheduled</li> </ul>	<b>Crash Locations</b> <ul style="list-style-type: none"> <li>Fatal</li> <li>Injury</li> <li>Property Damage Only</li> <li>Unknown Crash Type</li> </ul>	<b>High Crash Locations (HCL's)</b> <ul style="list-style-type: none"> <li>HCL No. 1-100 (1-10)</li> <li>HCL No. 101-200 (11-20)</li> <li>HCL No. 201-300 (21-30)</li> <li>HCL No. 301-400 (31-40)</li> <li>HCL No. 401-800 (41-113)</li> </ul>	<b>Mileage by Functional Class By Sheet</b> 0293 5 - Major Collector 1.590 <b>Page Total Mileage: 1.590 mi</b>	<b>Mileage by Town By Sheet</b> ALBURGH - S02930701 1.59 of 1.59 <b>Page Total Mileage: 1.59 mi</b>	<b>DISTRICT</b> 8	<b>TOWN</b> ALBURGH	<b>Date:</b> 10/03/22	<b>ROUTE</b> Maj-0293 ETE mileage: 0.0 to 1.59
--	--	--	--	---	---	--	--	---	----------------------	------------------------	-----------------------	--

For More Information Contact - Vermont Agency of Transportation, Policy, Planning and Intermodal Development Division - Mapping Section, 219 North Main Street, Barre, VT 05641 Telephone: 802-828-2600.