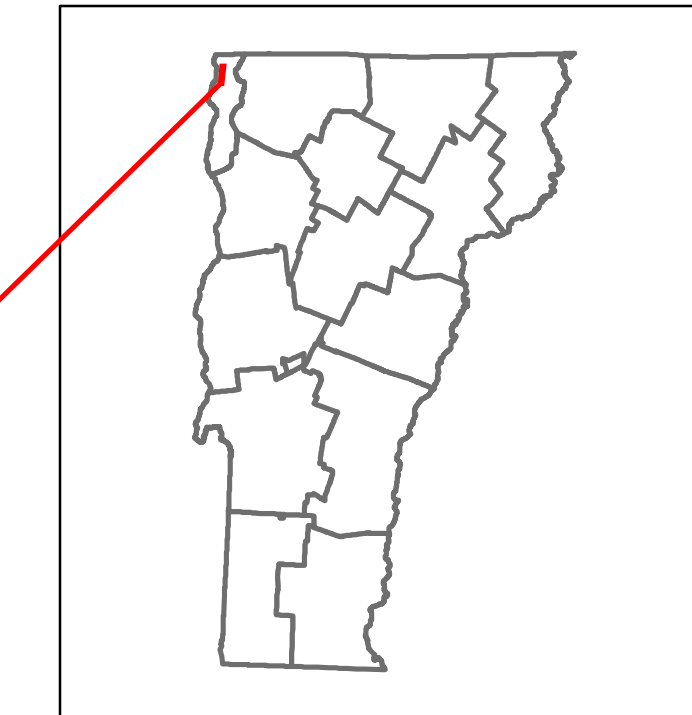



DISTRICT	TOWN	ROUTE
8	ALBURGH	Maj-0291



Maj-0291



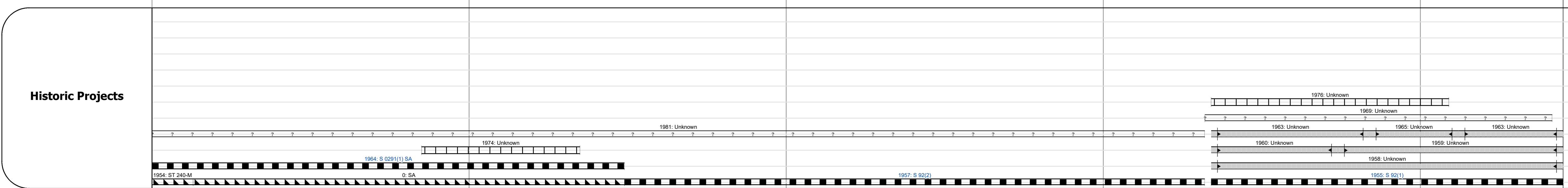
Road Widths	Travellane	20
Roadway	20	
Lane Count	2	
Base	6" Soil Cement	
Subbase	12" Granular Borrow	
	18" Ledge Rock	
	18" Gravel	



Grades	
---------------	--

Guardrails	
-------------------	--

Rumblestrips	
---------------------	--



Maintenance Garage	
---------------------------	--

Speed Zone	
-------------------	--

Functional Class	5
-------------------------	---

National Highway System	
--------------------------------	--

Limited Access Highway	
-------------------------------	--

Customer Service Level	
-------------------------------	--

Traffic Counters	G301	G121
-------------------------	------	------

AADT	2021	1233	617
	2020	1088	545
	2019	1284	643
	2018	1300	640
	2017	1300	650

Crash Locations	(Incomplete) 2022	
	2021	
	2020	
	2019	
	2018	

STRUCTURE DESCRIPTIONS	

Historic Projects Unknown, Bituminous Concrete, Retreatment, Resurface, Bituminous Mix, Skiny Mix, Bituminous Seal, Surface Treated Gravel, Plant Mix, Reclaimed Base and Bituminous Concrete, Concrete, Gravel.	Functional Class 1- Interstate System, 2- Other Freeways and Expressways, 3- Principal Arterial, 4- Minor Arterial, 5- Major Collector, 6- Minor Collector.	Curves Left (degrees), Right (degrees), Grades (percent) grade up, (percent) grade down.	Traffic Counters Continuous (CTC), Weigh-In-Motion (WIM), Short-Term, Scheduled, Short-Term, Unscheduled.	Crash Locations Fatal, Injury, Property Damage Only, Unknown Crash Type.	Mileage by Functional Class By Sheet 0291 5 - Major collector 4.450	Mileage by Town By Sheet ALBURGH - S02910701 4.45 of 4.45	DISTRICT 8	TOWN ALBURGH	Date: 10/03/22	ROUTE Maj-0291 ETE mileage: 0.0 to 4.45
Speed Zones 25, 30, 35, 40, 45, 50, 55, 60, 65						Page Total Mileage: 4.450 mi		Page Total Mileage: 4.45 mi		