

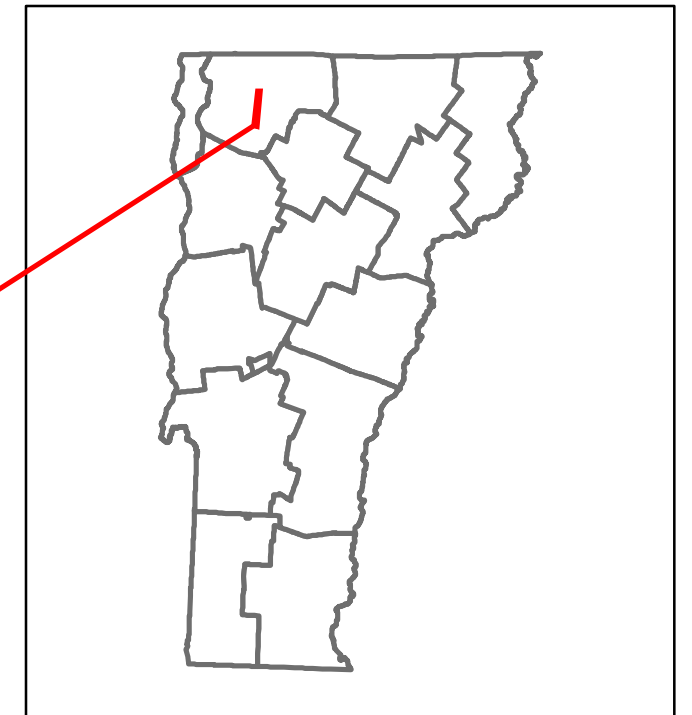


Route Log and Progress Chart


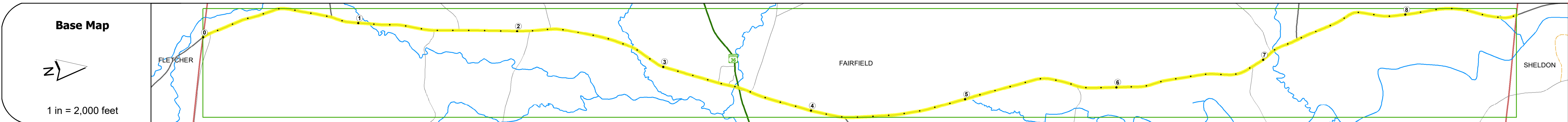
DRAFT

Please Note: Errors and Omissions May Exist.
Contact the VTrans Mapping Section with questions or concerns.

DISTRICT	TOWN	ROUTE
8	FAIRFIELD	Maj-0281



Maj-0281



STRUCTURE DESCRIPTIONS

Bridge 14:
 Slab - 2015
 Structure No. 200281001406052
 Length: 44'
 Height: 5.33'
 Width: 2.4'
 Facility Carried: TR 01 FAS 281
 Structure Type: PRESTRESSED SLAB
 Features Intersected: FAIRFIELD RIVER
 Surface: Bituminous
 Maintenance/Ownership: Town

Road Widths	Travellane	20	22	24	22	24
Curves					5	4
Grades					5.5	3.5
Guardrails					3	10
Rumblestrips					4	6.3
Historic Projects	1981: Unknown	1973: Unknown	2015: BRFS 0281(25)	1977: Unknown	1979: Unknown	1979: Unknown
Maintenance Garage						
Speed Zone						
Functional Class			5			
National Highway System						
Limited Access Highway						
Customer Service Level						
Traffic Counters		F353			F355	F352
AADT	2021: 244	2020: 215	2019: 254	2018: 260	2017: 260	634
Crash Locations						

Historic Projects Unknown, Bituminous Concrete, Retreatment, Resurface, Bituminous Mix, Skiny Mix, Bituminous Seal Surface Treated Gravel, Cold Plane and Bituminous Concrete, Reclaimed Base and Bituminous Concrete, Concrete	Functional Class 1- Interstate System, 2- Other Freeways and Expressways, 3- Principal Arterial, 4- Minor Arterial, 5- Major Collector, 6- Minor Collector	Curves Left (degree), Right (degree) Grades (degrees) grade up, (degrees) grade down Road Widths (ft)	Traffic Counters Continuous (CTC), Weigh-In-Motion (WIM), Short-Term, Scheduled, Short-Term, Unscheduled (counter ID) Crash Locations Fatal, Injury, Property Damage Only, Unknown Crash Type High Crash Locations (HCL's) Sections (& Intersections) HCL No. 1-100 (1-10), 101-200 (11-20), 201-300 (21-30), 301-400 (31-40), 401-800 (41-113)	Mileage by Functional Class By Sheet 0281 5 - Major Collector 8.720 Page Total Mileage: 8.720 mi	Mileage by Town By Sheet FAIRFIELD - S02810605 8.72 of 8.72 Page Total Mileage: 8.72 mi	DISTRICT 8	TOWN FAIRFIELD	Date: 10/02/22 1 of 1 TWN mileage: 0.0 to 8.72 ROUTE Maj-0281 ETE mileage: 6.23 to 14.95
--	--	---	--	--	---	----------------------	--------------------------	--

For More Information Contact - Vermont Agency of Transportation, Policy, Planning and Intermodal Development Division - Mapping Section, 219 North Main Street, Barre, VT 05641 Telephone: 802-828-2600.