

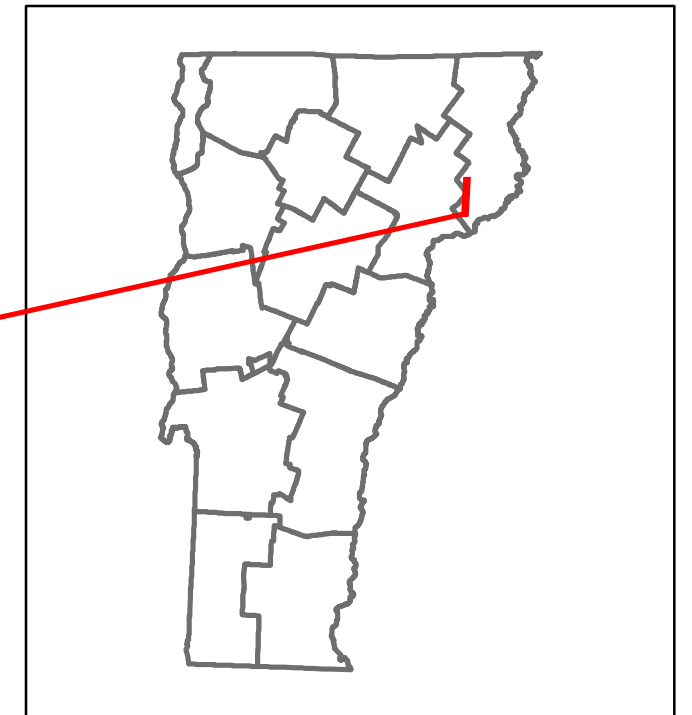


Route Log and Progress Chart

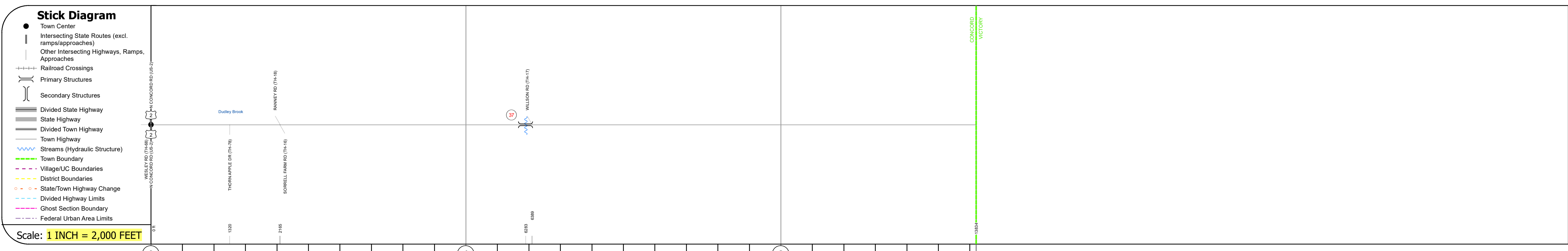
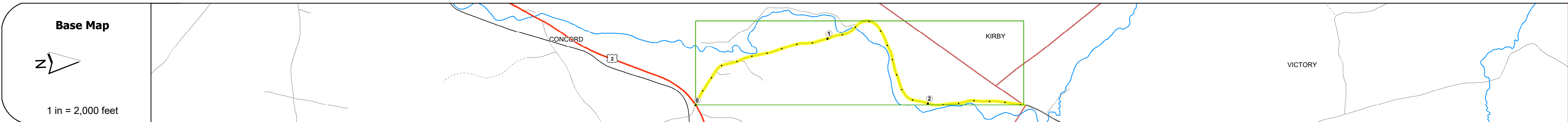
DRAFT

Please Note: Errors and Omissions May Exist.
Contact the VTrans Mapping Section with questions or concerns.

DISTRICT	TOWN	ROUTE
7	CONCORD	Maj-0277



Maj-0277



STRUCTURE DESCRIPTIONS

Bridge 37:
 Stringer/multi-beam or girder - 1933
 Structure No: 200277003705072
 Length: 78'
 Height: 5.33'
 Width: 2.2'
 Facility Carried: TR 01 FAS 277
 Structure Type: ROLLED BEAM
 Features Intersected: MOOSE RIVER
 Surface: Bituminous
 Maintenance/Ownership: Town

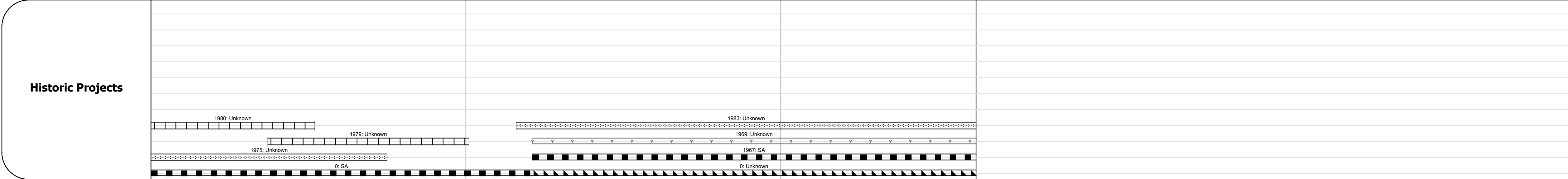
Road Widths	Travellane	22
Roadway		22
Lane Count		2
Base		
Subbase		

Curves	
---------------	--

Grades	
---------------	--

Guardrails	
-------------------	--

Rumblestrips	
---------------------	--



Maintenance Garage	
---------------------------	--

Speed Zone	
-------------------	--

Functional Class	5
-------------------------	---

National Highway System	
--------------------------------	--

Limited Access Highway	
-------------------------------	--

Customer Service Level	
-------------------------------	--

Traffic Counters	EZAL	ES10
-------------------------	------	------

AADT	2021	429	153
	2020	379	158
	2019	447	187
	2018	440	190
	2017	450	190

Crash Locations	(Incomplete) 2022	
	2021	
	2020	
	2019	
	2018	

Historic Projects Unknown, Retreatment, Resurface, Bituminous Mix, Skiny Mix, Bituminous Seal, Surface Treated Gravel, Plant Mix, Reclaimed Base and Bituminous Concrete	Functional Class 1- Interstate System, 2- Other Freeways and Expressways, 3- Principal Arterial, 4- Minor Arterial, 5- Major Collector, 6- Minor Collector	Curves Left, Right, Grades (degrees), Left (down), Right (up), grade up, grade down	Traffic Counters Continuous (CTC), Weigh-In-Motion (WIM), Short-Term, Scheduled, Short-Term, Unscheduled	Crash Locations Fatal, Injury, Property Damage Only, Unknown Crash Type, High Crash Locations (HCL's)	Mileage by Functional Class By Sheet 0277 5 - Major collector 2.620	Mileage by Town By Sheet CONCORD - S02770507 2.62 of 2.62	DISTRICT 7	TOWN CONCORD	Date: 10/03/22	ROUTE Maj-0277
					Speed Zones 25, 30, 35, 40, 45, 50, 55, 60, 65	Road Widths (ft)				

For More Information Contact - Vermont Agency of Transportation, Policy, Planning and Intermodal Development Division - Mapping Section, 219 North Main Street, Barre, VT 05641 Telephone: 802-828-2600.