

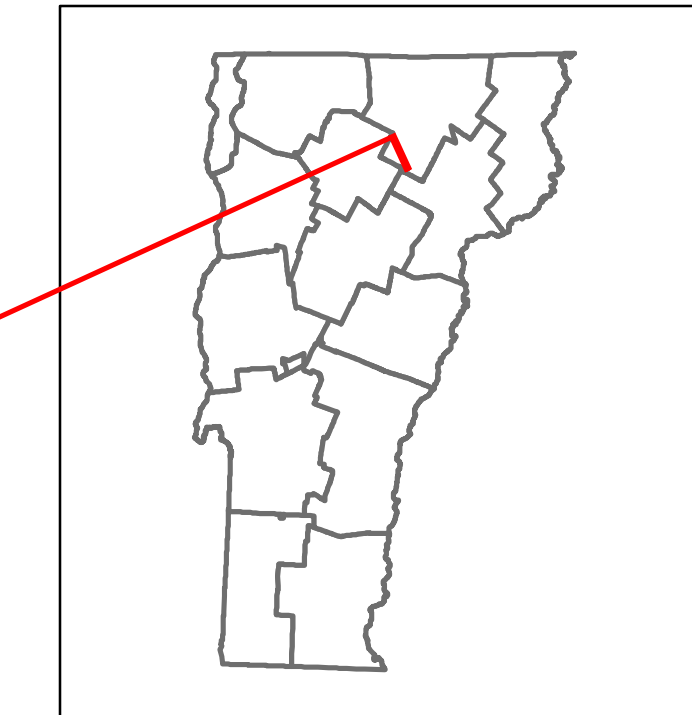


# Route Log and Progress Chart

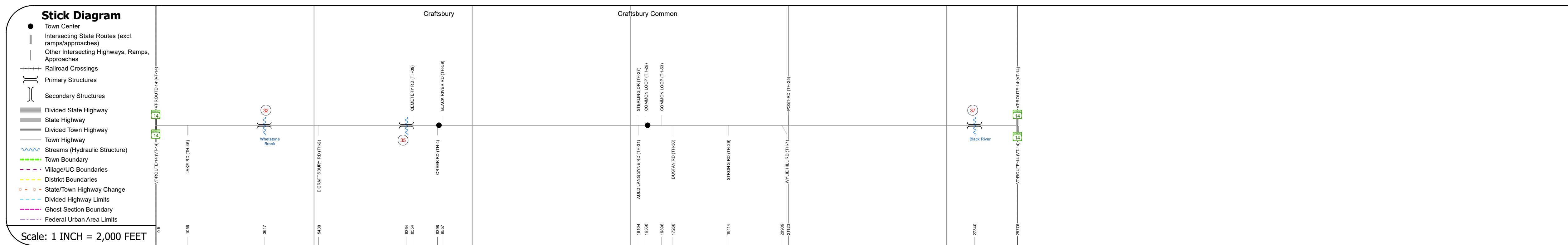
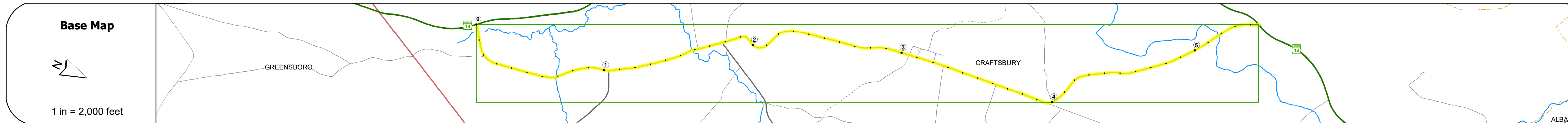
**DRAFT**

Please Note: Errors and Omissions May Exist.  
Contact the VTrans Mapping Section with questions or concerns.

DISTRICT	TOWN	ROUTE
9	CRAFTSBURY	Maj-0253



**Maj-0253**



## STRUCTURE DESCRIPTIONS

**Bridge 32:**  
Culvert - 1995  
Structure No. 200253003210062  
Length: 31'  
Height: 5.33'  
Width: 2.7'  
Facility Carried: TR 01 FAS 253  
Structure Type: CONCRETE FRAME  
Features Intersected: WHEYSTONE BROOK  
Maintenance/Ownership: Town

**Bridge 35:**  
Tee Beam - 1939  
Structure No. 200253003510062  
Length: 40'  
Height: 5.33'  
Width: 2.4'  
Facility Carried: TR 01 FAS 253  
Structure Type: CONCRETE T-BEAM  
Features Intersected: BLACK RIVER  
Surface: Bituminous  
Maintenance/Ownership: Town

**Bridge 37:**  
Stringer/multi-beam or girder - 1953  
Structure No. 200253003710062  
Length: 89'  
Height: 5.33'  
Width: 3.0'  
Facility Carried: TR 01 FAS 253  
Structure Type: ROLLED BEAM  
Features Intersected: BLACK RIVER  
Surface: Bituminous  
Maintenance/Ownership: Town

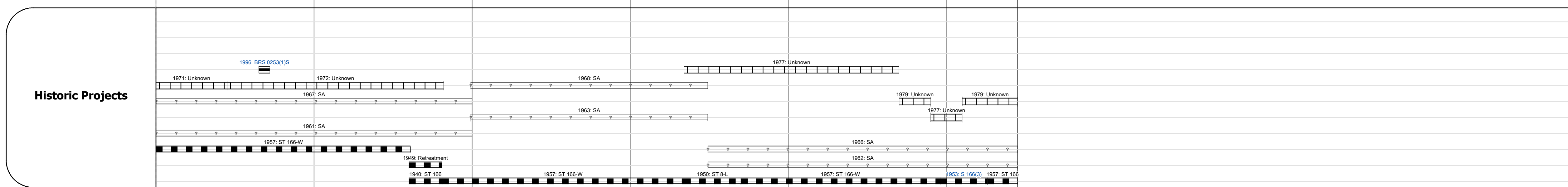
Travellane	20
Roadway	20
Lane Count	2
Base	2 1/2" 3/4 Conc.
Subbase	2" Crushed Stone

Curves	8
--------	---

Grades	
--------	--

Guardrails	
------------	--

Rumblestrips	
--------------	--



Maintenance Garage	
--------------------	--

Speed Zone	
------------	--

Functional Class	5
------------------	---

National Highway System	
-------------------------	--

Limited Access Highway	
------------------------	--

Customer Service Level	
------------------------	--

Traffic Counters	P220Y, P22DX, P349, P352, P354
------------------	--------------------------------

AADT	2021: 606, 1213, 761, 504, 247	2020: 535, 1071, 672, 449, 225	2019: 632, 1264, 793, 530, 266	2018: 640, 1300, 790, 640, 270	2017: 650, 1300, 800, 650, 270
------	--------------------------------	--------------------------------	--------------------------------	--------------------------------	--------------------------------

Crash Locations	(Incomplete) 2022, 2021, 2020, 2019, 2018
-----------------	---

<b>Historic Projects</b> <ul style="list-style-type: none"> <li>Unknown</li> <li>Retreatment</li> <li>Resurface</li> <li>Bituminous Mix</li> <li>Skinny Mix</li> <li>Bituminous Seal</li> </ul>	<b>Functional Class</b> <ul style="list-style-type: none"> <li>1 - Interstate System</li> <li>2 - Other Freeways and Expressways</li> <li>3 - Principal Arterial</li> <li>4 - Minor Arterial</li> <li>5 - Major Collector</li> <li>6 - Minor Collector</li> </ul>	<b>Curves</b> <ul style="list-style-type: none"> <li>Left</li> <li>Right</li> </ul>	<b>Grades</b> <ul style="list-style-type: none"> <li>Up</li> <li>Down</li> </ul>	<b>Traffic Counters</b> <ul style="list-style-type: none"> <li>Continuous (CTC)</li> <li>Weight-In-Motion (WIM)</li> <li>Short-Term, Scheduled</li> <li>Short-Term, Unscheduled</li> </ul>	<b>Crash Locations</b> <ul style="list-style-type: none"> <li>Fatal</li> <li>Injury</li> <li>Property Damage Only</li> <li>Unknown Crash Type</li> </ul>	<b>Mileage by Functional Class By Sheet</b> 0253 5 - Major Collector 5.450	<b>Mileage by Town By Sheet</b> CRAFTSBURY - S02531006 5.45 of 5.45	<b>DISTRICT</b> 9	<b>TOWN</b> CRAFTSBURY	<b>Date:</b> 10/02/22	<b>ROUTE</b> Maj-0253
<b>Speed Zones</b> 25 30 35 40 45 50 55 60 65						<b>High Crash Locations (HCL's)</b> HCL No. 1-100 (1-10) 201-300 (21-30) 301-400 (31-40) 401-500 (41-50) 501-600 (51-60) 601-700 (61-70) 701-800 (71-80) 801-900 (81-90) 901-1000 (91-100)		<b>Page Total Mileage:</b> 5.450 mi		<b>Page Total Mileage:</b> 5.45 mi	
<b>Crash Locations</b> 1 of 1 TWN mileage: 0.0 to 5.45 ETE mileage: 0.0 to 5.45											

For More Information Contact - Vermont Agency of Transportation, Policy, Planning and Intermodal Development Division - Mapping Section, 219 North Main Street, Barre, VT 05641 Telephone: 802-828-2600.