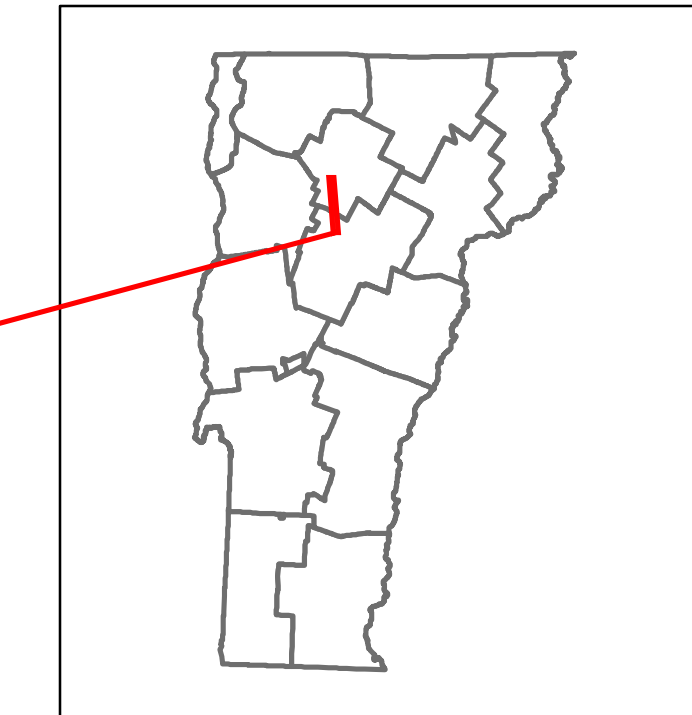
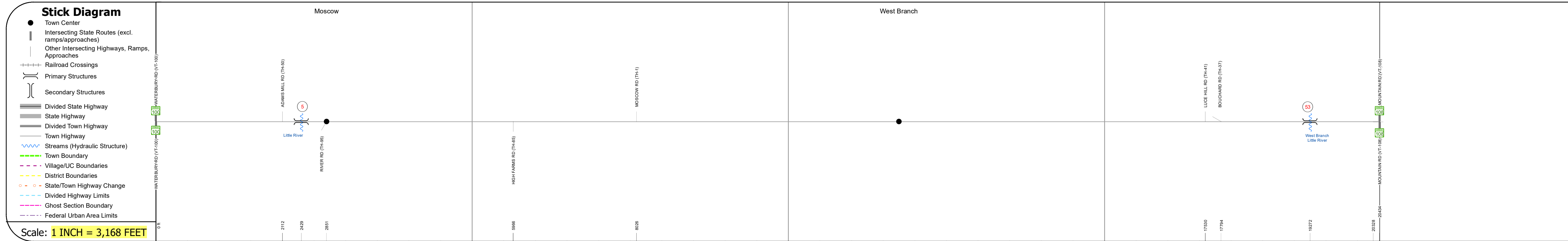
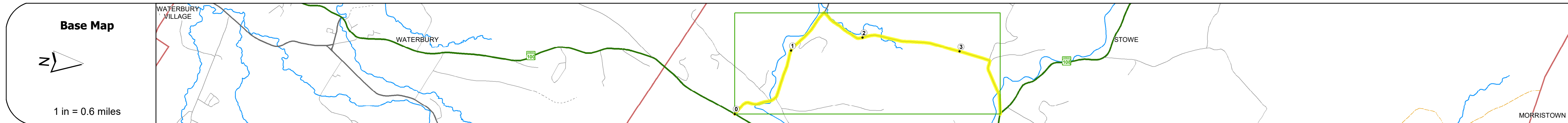


DISTRICT	TOWN	ROUTE
6	STOWE	Maj-0236



**Maj-0236**



**STRUCTURE DESCRIPTIONS**

**Bridge 5:**  
Stringer/multi-beam or girder - 1951  
Structure No. 200236000508082  
Length: 99'  
Height: 5.33'  
Width: 2.4'  
Facility Carried: TR 01 FAS 236  
Structure Type: ROLLED BEAM  
Features Intersected: LITTLE RIVER  
Surface: Bituminous  
Maintenance/Ownership: Town

**Bridge 53:**  
Stringer/multi-beam or girder - 1952  
Structure No. 200236005308082  
Length: 64'  
Height: 5.33'  
Width: 2.4'  
Facility Carried: TR 5 FAS 236  
Structure Type: ROLLED BEAM  
Features Intersected: WEST BRANCH LITTLE RIVER  
Maintenance/Ownership: Town

Road Widths	Travellane	22	20
Roadway		22	20
Lane Count		2	
Base			
Subbase			

Curves	
--------	--

Grades	
--------	--

Guardrails	
------------	--

Rumblestrips	
--------------	--

Historic Projects	2015: Unknown Town Project
-------------------	----------------------------

Maintenance Garage	
--------------------	--

Speed Zone	
------------	--

Functional Class	5
------------------	---

National Highway System	
-------------------------	--

Limited Access Highway	
------------------------	--

Customer Service Level	
------------------------	--

Traffic Counters	L322, L341, L320, L714
------------------	------------------------

ADT	2021: 3949, 3919, 5721, 4265
2020: 4627, 5035	
2019: 3900, 3500, 5000	
2018: 4000, 3500, 5100	

Crash Locations	HCL Section No. 581, HCL Section No. 582, HCL Section No. 378
-----------------	---

Historic Projects	Functional Class	Curves	Grades	Traffic Counters	Crash Locations	Mileage by Functional Class By Sheet	Mileage by Town By Sheet
<ul style="list-style-type: none"> <li>Unknown</li> <li>Retreatment</li> <li>Resurface</li> <li>Bituminous Mix</li> <li>Skinny Mix</li> <li>Bituminous Seal</li> </ul>	<ul style="list-style-type: none"> <li>1 - Interstate System</li> <li>2 - Other Freeways and Expressways</li> <li>3 - Principal Arterial</li> <li>4 - Minor Arterial</li> <li>5 - Major Collector</li> <li>6 - Minor Collector</li> </ul>	<ul style="list-style-type: none"> <li>Left</li> <li>Right</li> </ul>	<ul style="list-style-type: none"> <li>Special</li> <li>grade up</li> <li>grade down</li> </ul>	<ul style="list-style-type: none"> <li>Continuous (CTC)</li> <li>Weight-In-Motion (WIM)</li> <li>Short-Term, Scheduled</li> <li>Short-Term, Unscheduled</li> </ul>	<ul style="list-style-type: none"> <li>Fatal</li> <li>Injury</li> <li>Property Damage Only</li> <li>Unknown Crash Type</li> </ul>	0236 5 - Major collector 3.870	STOWE - S02360808 3.87 of 3.87
<p>Indicated plans available - <a href="http://vtransmap01.aot.state.vt.us/p/dcr/D/webstore/">http://vtransmap01.aot.state.vt.us/p/dcr/D/webstore/</a></p>						<p>Page Total Mileage: 3.870 mi</p>	

DISTRICT	TOWN	Date: 10/03/22	ROUTE
6	STOWE	1 of 1 ETE mileage: 0.0 to 3.87	Maj-0236 ETE mileage: 0.0 to 3.87