

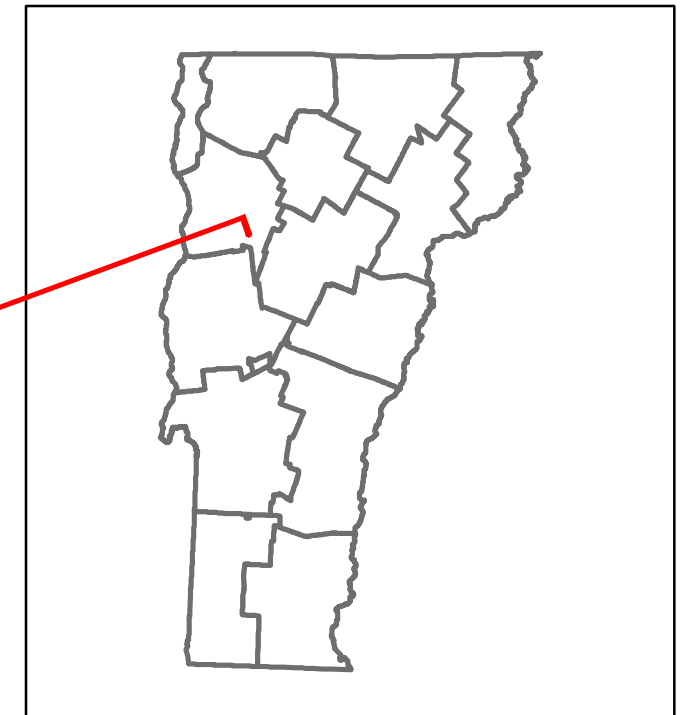


# Route Log and Progress Chart

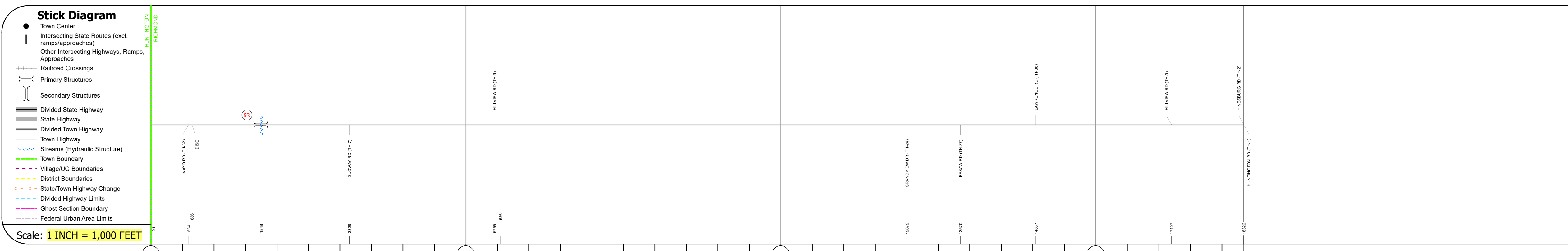
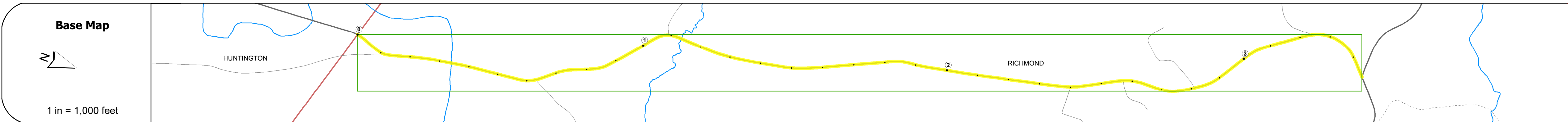
**DRAFT**

Please Note: Errors and Omissions May Exist.  
Contact the VTrans Mapping Section with questions or concerns.

DISTRICT	TOWN	ROUTE
5	RICHMOND	Maj-0211



**Maj-0211**



STRUCTURE DESCRIPTIONS	
Bridge 9R:	Stringer/multi-beam or girder - 1946
Structure No:	200211009R04112
Length:	168'
Height:	5.93'
Width:	2.4'
Facility Carried:	TR 01 FAS 211
Structure Type:	2 SP CONT ROLLED BM
Features Intersected:	HUNTINGTON RIVER
Maintenance/Ownership:	Town

<b>Road Widths</b>	Travellane Roadway Lane Count Base Subbase	22 22 2	24" Gravel
<b>Curves</b>			
<b>Grades</b>			
<b>Guardrails</b>			
<b>Rumblestrips</b>			
<b>Historic Projects</b>		1982: Unknown 1980: BHS 0211218 1982: Unknown 1979: Unknown 1984: Unknown 1981: Unknown 1976: Unknown 1974: Unknown 1948: SA 1949: SA 1952: SA 1947: SA 1946: SA 1947: SA	
<b>Maintenance Garage</b>			
<b>Speed Zone</b>			
<b>Functional Class</b>		5	
<b>National Highway System</b>			
<b>Limited Access Highway</b>			
<b>Customer Service Level</b>			
<b>Traffic Counters</b>			
<b>AADT</b>	2021 2020 2019 2018 2017	2114 1970 2326 2400 2400	
<b>Crash Locations</b>	(Incomplete) 2022 2021 2020 2019 2018	HCL Section No. 171 HCL Section No. 377	

<b>Historic Projects</b> Unknown, Retreatment, Resurface, Bituminous Mix, Skippy Mix, Bituminous Seal, Surface Treated Gravel, Plant Mix, Reclaimed Base and Bituminous Concrete	<b>Functional Class</b> 1- Interstate System, 2- Other Freeways and Expressways, 3- Principal Arterial, 4- Minor Arterial, 5- Major Collector, 6- Minor Collector	<b>Curves</b> Left (degrees), Right (degrees), Grades (percent) grade up, (percent) grade down	<b>Traffic Counters</b> Continuous (CTC), Weigh-In-Motion (WIM), Short-Term, Scheduled, Short-Term, Unscheduled (counter ID)	<b>Crash Locations</b> Fatal, Injury, Property Damage Only, Unknown Crash Type, High Crash Locations (HCL's)	<b>Mileage by Functional Class By Sheet</b> 0211 5 - Major collector 3.470	<b>Mileage by Town By Sheet</b> RICHMOND - S02110411 3.47 of 3.47	<b>DISTRICT</b> 5	<b>TOWN</b> RICHMOND	<b>Date:</b> 10/03/22	<b>ROUTE</b> Maj-0211 ETE mileage: 11.06 to 14.53
<b>Page Total Mileage: 3.470 mi</b>						<b>Page Total Mileage: 3.47 mi</b>				

For More Information Contact - Vermont Agency of Transportation, Policy, Planning and Intermodal Development Division - Mapping Section, 219 North Main Street, Barre, VT 05641 Telephone: 802-828-2600.